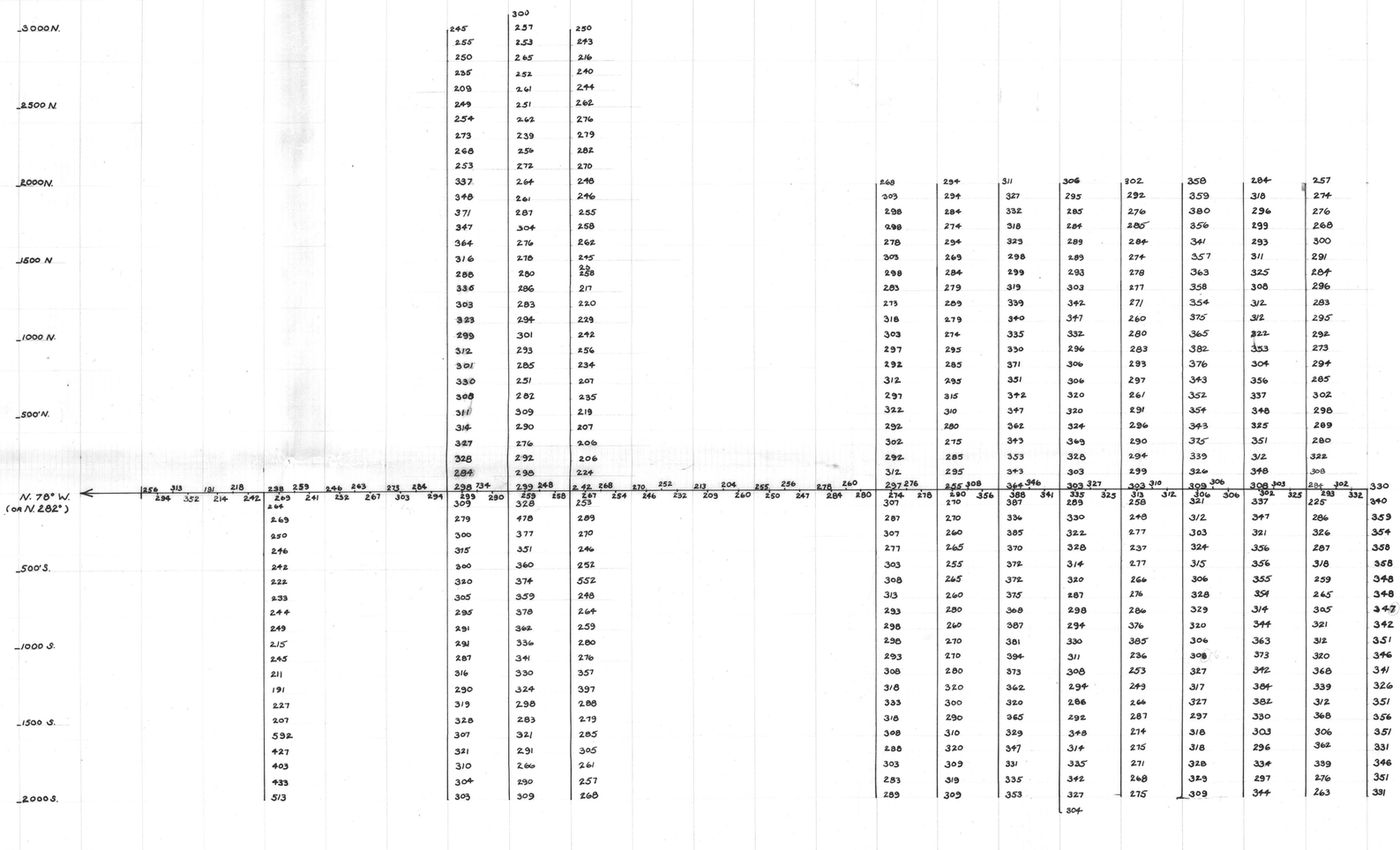

ATLAS EXPLORATIONS LTD.
LIARD GROUP
GRID L

GROUND MAGNETOMETER SURVEY

SCALE:- 1" = 400'

DATE:- JUNE 27, 1966

WM. V. MARKIN



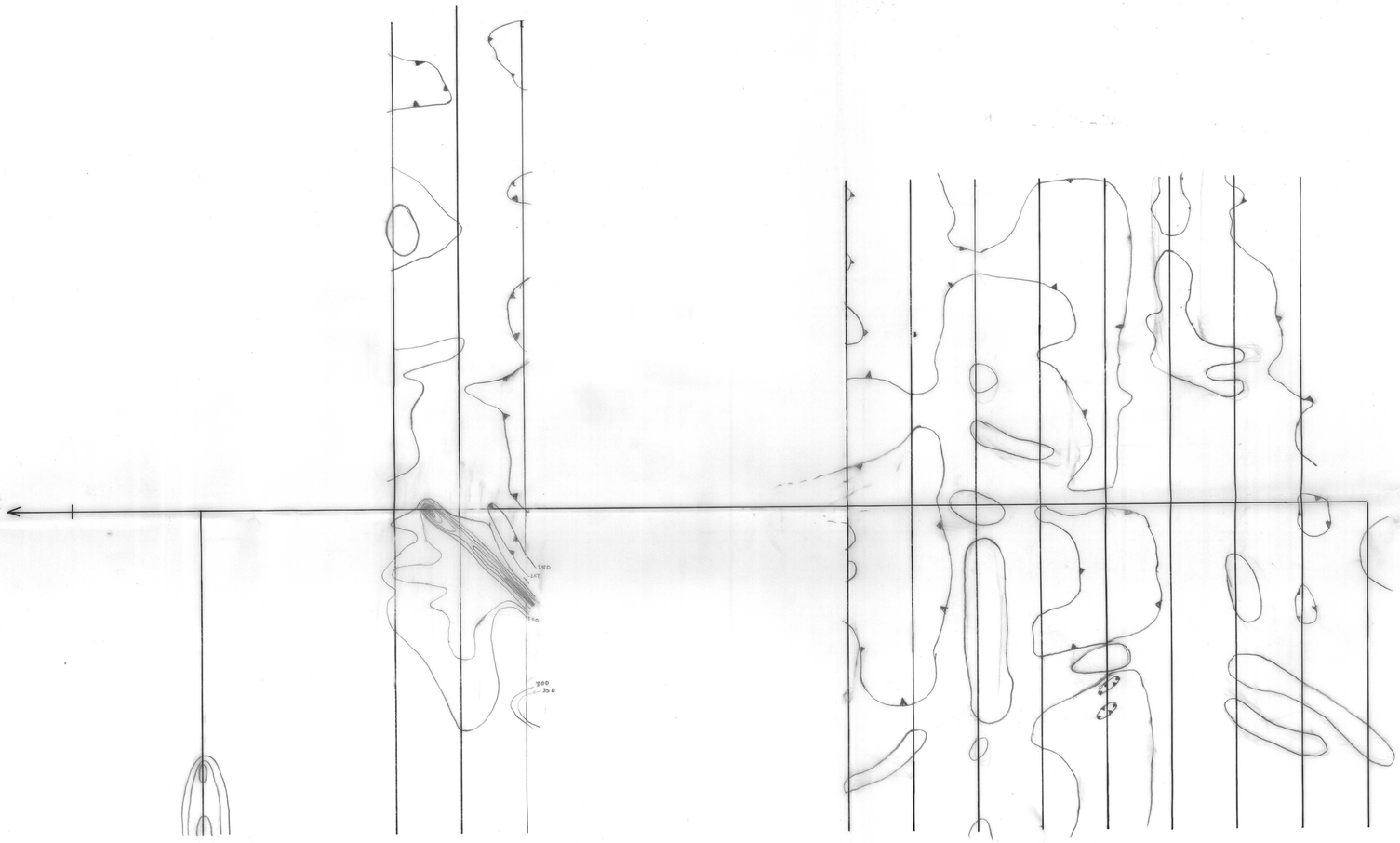

LIARD GROUP
Grid L
Ground Magnetometer
Isomagnetic unit = 50γ
Scale 1" = 400'

Harvey



013433

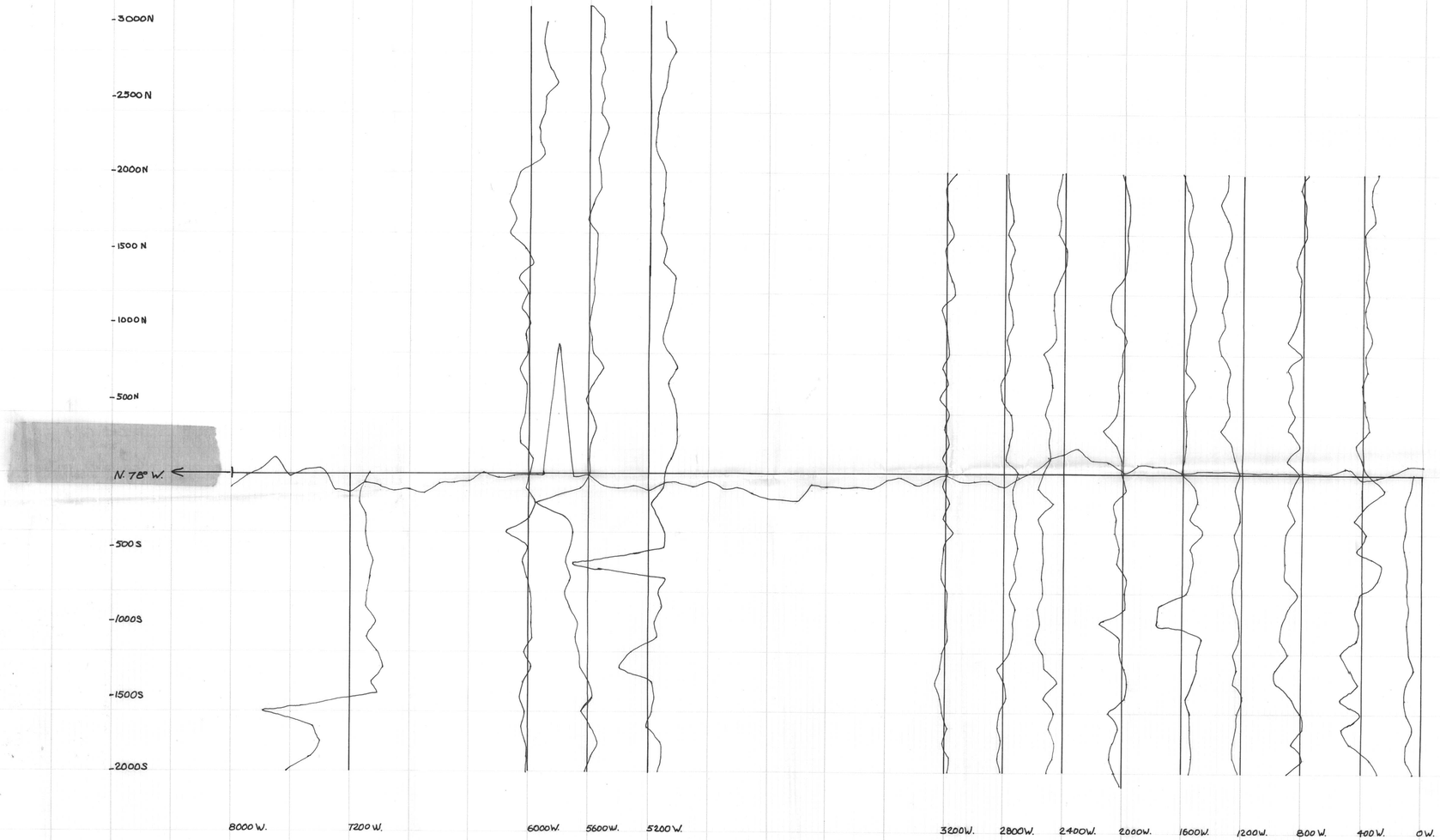

ATLAS EXPLORATIONS LTD

LIARD GROUP

GRID L

PROFILES FOR GROUND MAG SURVEY

Scale: 1" = 400'
1" = 200 γ

Mag variation positive to left for cross-lines and to top for base-line.

Date: July 16, 1966

R. W. Harvey.

Magnetic variation positive to left for cross-lines and to top for base-line.

inches
0 1 2
0 1 2 3 4 5
centimetres
YUKON GEOLOGICAL SURVEY
This reference scale bar has been added to the original image. It will scale at the same rate as the image, therefore it can be used as a reference for the original size.