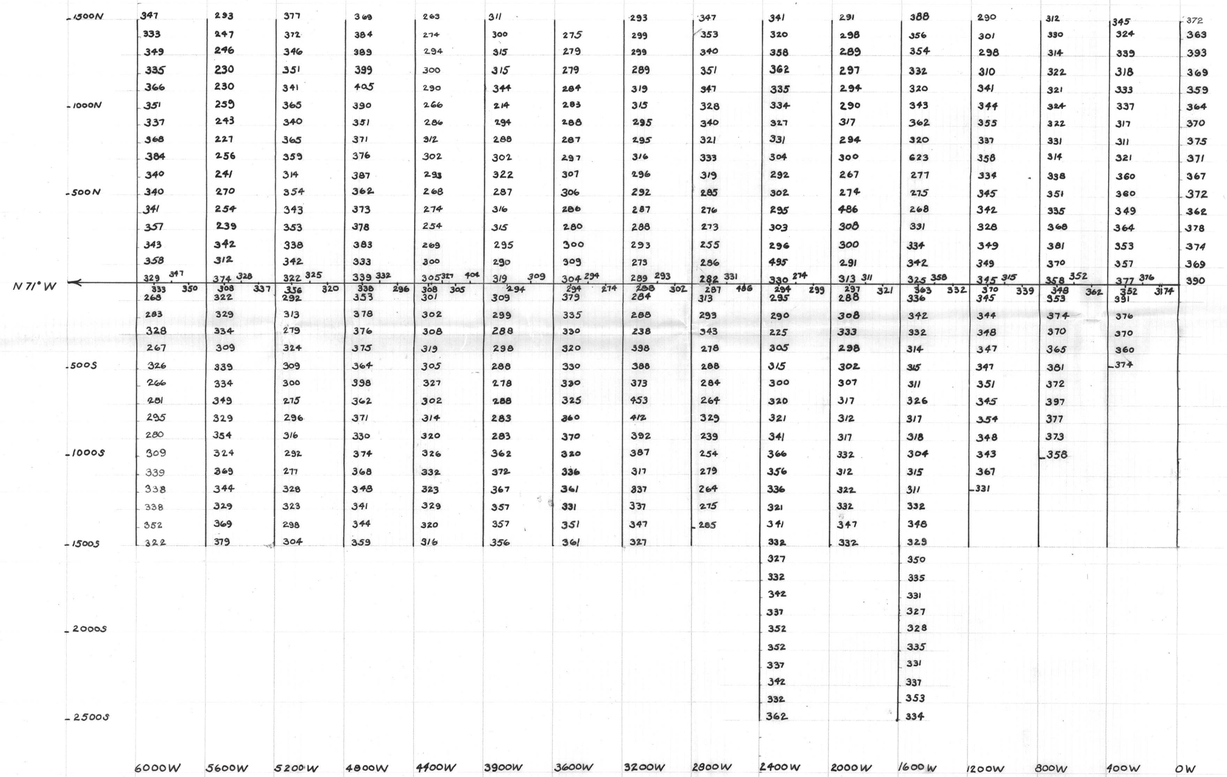


ATLAS EXPLORATIONS LTD.

LIARDGROUP

GRID D

GROUND MAGNETOMETER SURVEY

SCALE:- 1" = 400'

DATE:- JULY 4, 1966

Re-Drawn. Aug. 27/66

WM. V. MARKIN

inches

0 1 2

0 1 2 3 4 5

centimetres

YUKON GEOLOGICAL SURVEY

This reference scale bar has been added to the original image. It will scale at the same rate as the image, therefore it can be used as a reference for the original size.

013440




ATLAS EXPLORATIONS LTD.

LIARD GROUP

GRID D

PROFILES FOR GROUND MAG SURVEY

SCALE 1" = 400'
1" = 200γ

DATE JULY 16, 1966

R.W. HARVEY

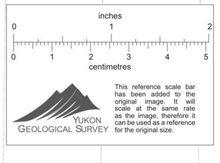

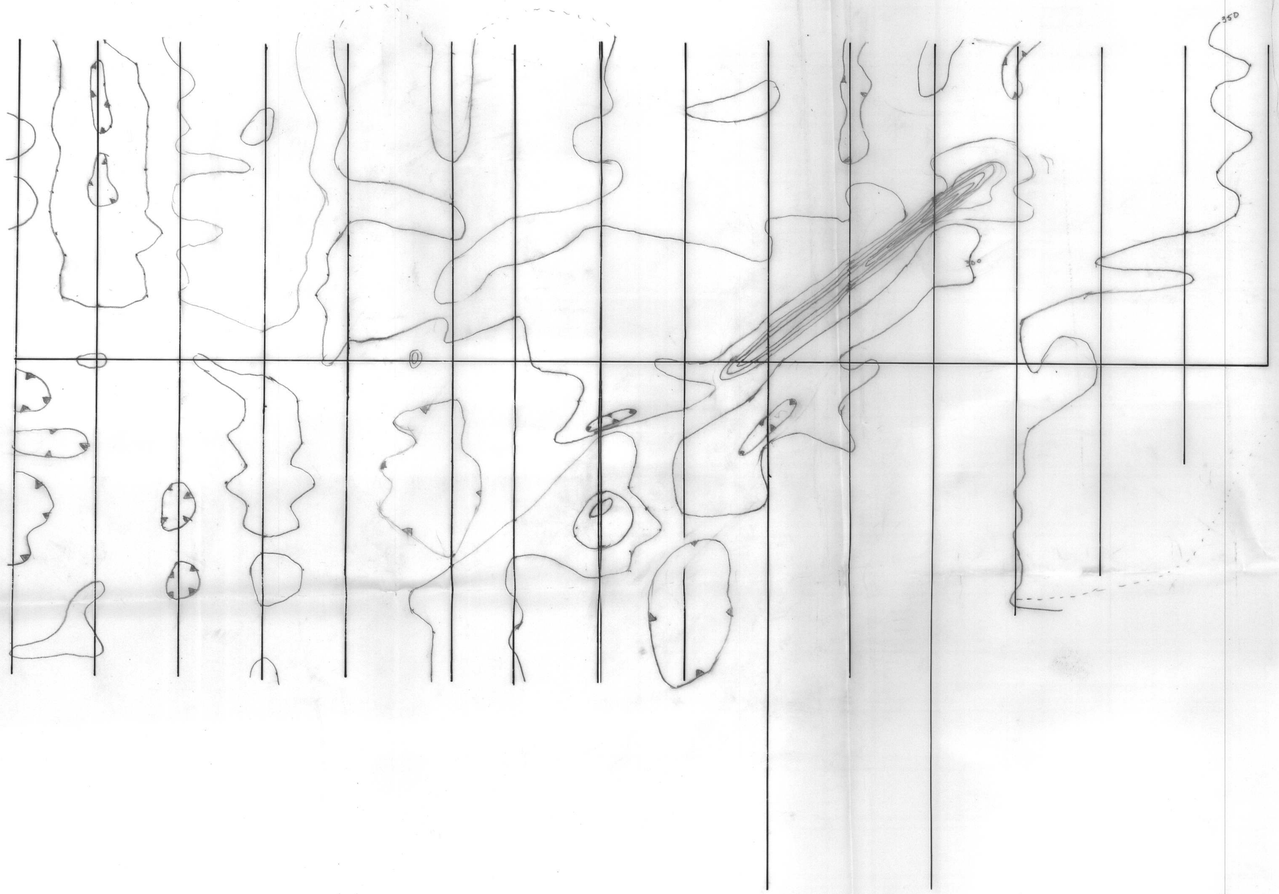


LIARD GROUP

GRID D

GROUND MAG SURVEY

SCALE: 1" = 400'

ISOMAGNETIC INTERVAL: 50γ




July 10, 1966.
R.W. Harvey.