

A. Charlie
Aug 26/69
Soil Sample

1

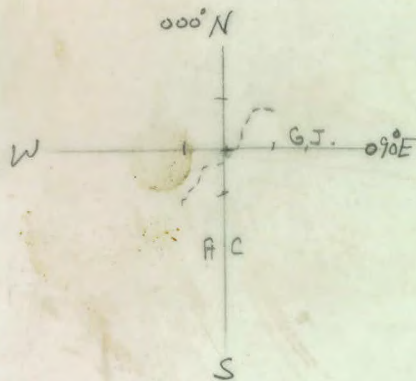
Gossan # 1
105-K-13

429
A12/86



013615

George Johnny
A. Charlie
Sept. 3/69



A ✓

A 12227-43
090°

Gossan # 17
A Charlie
G. Johnny
3 Sept 69

Plotted
1" = 1/2 mi
G.S.


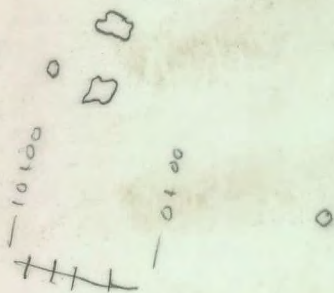
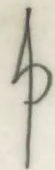
105-K-13

21 #

Anomaly #2
(GOSSAN)

George Johnson
Aug. 30/69

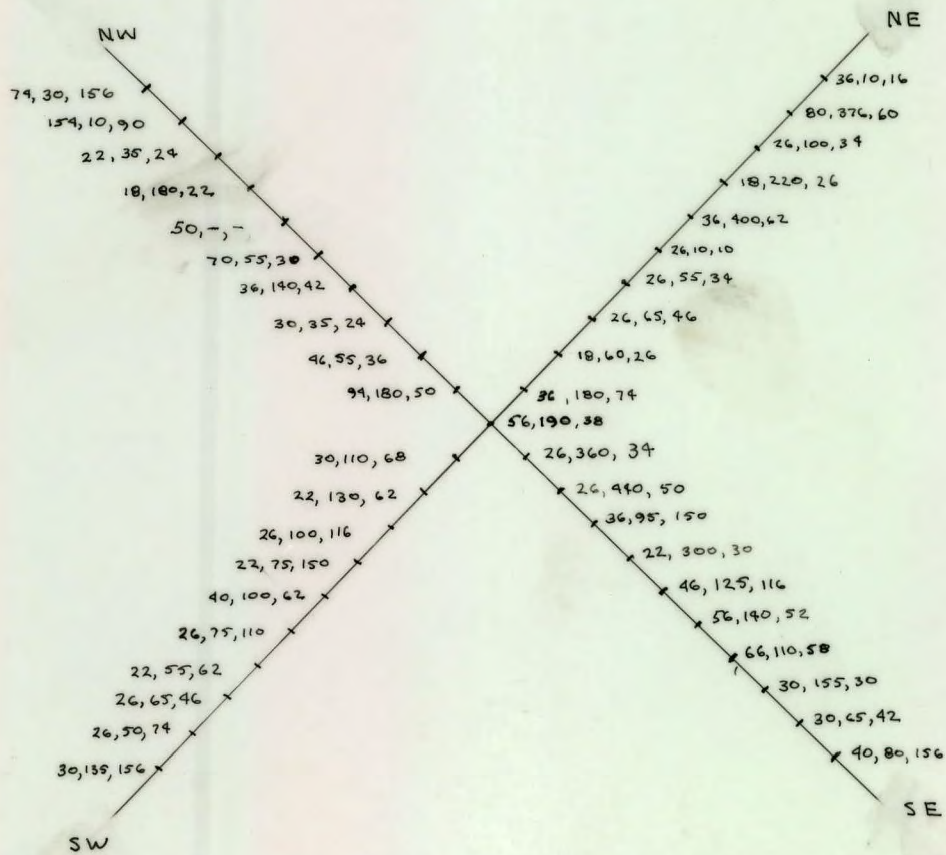
105-M-13



A12203-421

105-A-13

Gossan # 1



M. Sponty

SILT SAMPLES

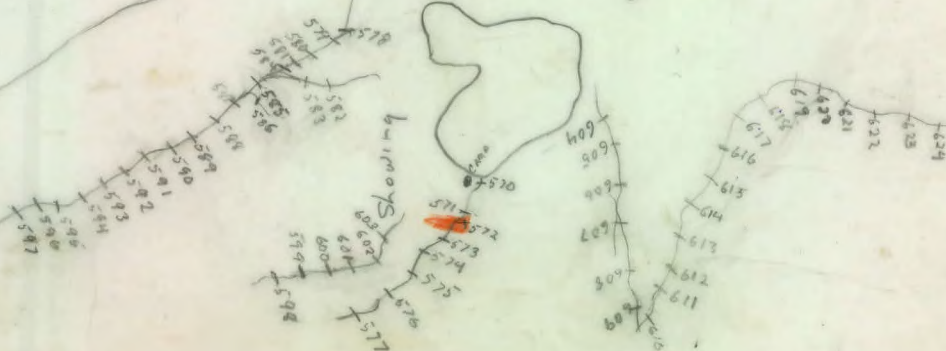
1" = 1/2 mile approx

105-K-13

Plotted
G.R.S.
6 Sept

MS-

Stokes
Lake



A12819-163

ATLAS EXPLORATIONS LIMITED

GEOCHEMICAL STREAM SEDIMENT SURVEY DATA

SAMPLER..... *MS-570-4*

PHOTO NUMBER..... *A12819-163*

DATE.....

Office Use Only

Map.....

Date Plotted.....

Plotter.....

Sample No.	Quartz P or A	Gossan or Min	Soil		Silt		Stream Width	Remarks	Analytical Results		
			Sand	Silt	Clay	Organic			Cu	Pb	Zn
<i>MS-570</i>						<i>SILT</i>					
<i>MS-571</i>						<i>SILT</i>					
<i>MS-572</i>						<i>ROCK</i>					
<i>MS-573</i>						<i>SAND</i>					
<i>MS-574</i>						<i>SAND</i>					
<i>MS-575</i>						<i>SAND</i>					
<i>MS-576</i>						<i>SAND</i>					
<i>MS-577</i>						<i>SAND</i>					
<i>MS-578</i>						<i>SILT</i>					
<i>MS-579</i>						<i>SAND</i>					
<i>MS-580</i>						<i>SILT</i>					
<i>MS-581</i>						<i>SAND</i>					
<i>MS-582</i>						<i>SILT</i>					
<i>MS-583</i>						<i>SILT</i>					
<i>MS-584</i>						<i>SAND</i>					
<i>MS-585</i>						<i>SILT</i>					

ATLAS EXPLORATIONS LIMITED

GEOCHEMICAL STREAM SEDIMENT SURVEY DATA

SAMPLER.....

PHOTO NUMBER.....

DATE.....

Office Use Only

Map.....

Date Plotted.....

Plotter.....

Sample No.	Quartz P or A	Gossan or Min	Soil		Silt		Stream Width	Remarks	Analytical Results		
			Sand	Silt	Clay	Organic			Cu	Pb	Zn
MS-586						SILT					
MS-587						SILT					
MS-588						SAND					
MS-589						SILT					
MS-590						SAND					
MS-591						SAND					
MS-592						SILT					
MS-593						SILT					
MS-594						SAND					
MS-595						SILT					
MS-596						SAND					
MS-597						SILT					
MS-598						SAND					
MS-599						SILT					
MS-600						SAND					
MS-601						SAND					
MS-602						SAND					

ATLAS EXPLORATIONS LIMITED

GEOCHEMICAL STREAM SEDIMENT SURVEY DATA

SAMPLER..... *J/S Shorty*

PHOTO NUMBER..... *A12019-163*

DATE.....

<u>Office Use Only</u>		
Map.....		
Date Plotted.....		
Plotter.....		

Sample No.	Quartz P or A	Gossan or Min	Soil		Silt		Stream Width	Remarks	Analytical Results		
			Sand	Silt	Clay	Organic			Cu	Pb	Zn
<i>M/S-603</i>						<i>SAND</i>					
<i>M/S-604</i>						<i>SILT</i>					
<i>M/S-605</i>						<i>SILT</i>					
<i>M/S-606</i>						<i>SILT</i>					
<i>M/S-607</i>						<i>SAND</i>					
<i>M/S-608</i>						<i>SILT</i>					
<i>M/S-609</i>						<i>SILT</i>					
<i>M/S-610</i>						<i>SILT</i>					
<i>M/S-611</i>						<i>SILT</i>					
<i>M/S-612</i>						<i>SILT</i>					
<i>M/S-613</i>						<i>SILT</i>					
<i>M/S-614</i>						<i>SILT</i>					
<i>M/S-615</i>						<i>SILT</i>					
<i>M/S-616</i>						<i>SILT</i>					
<i>M/S-617</i>						<i>SILT</i>					
<i>M/S-618</i>						<i>SAND</i>					

