NATIONAL TOPOGRAPHIC SERIES

CANADA

FIRST EDITION

Refer to this Map as: 105 P EDITION 1 ASE SERIES A 502

CANADA, SHEET 105 P

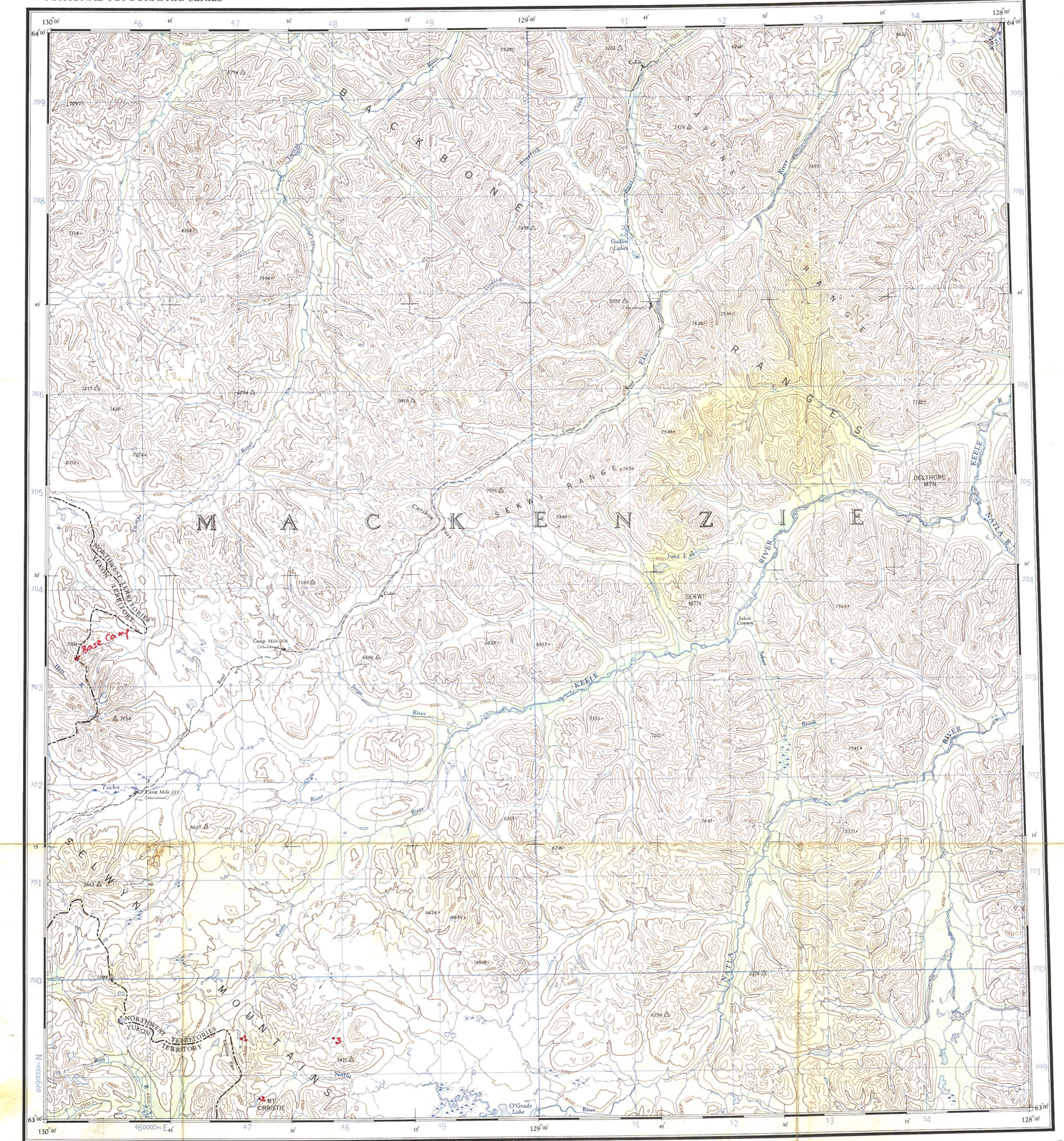

DECLINATION OF THE COMPASS NEEDLE. 1954

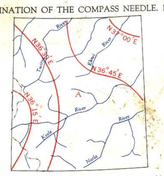

The declination of the compass needle at any place along a red line is the declination given on that red line. At other places the declination is between those given on the neighbouring red lines; thus at the place marked A, the declination is between N. 36°30'E. and N. 36°45'E. The easterly declinations of the compass needle are decreasing 5-5 minutes annually.

Surveyed, compiled, drawn and printed by the ARMY SURVEY ESTABLISHMENT R.C.E., 1950-54. Aerial photography by the R.C.A.F. 1949.

Universal Transverse Mercator Projection.

REFERENCE

Road, Hard Surface, All Weather	More than 2 Lanes / 2 Lanes	Private No.
" Loose Surface, All Weather	2 Lanes Wide or More	
" " " Less than 2 Lanes	All Weather / Dry Weather	
Cart Track, Trail	Cart Track / Trail	
Railway, Multiple Track		
" Single Track		
Boundary, International		Marker
" Province or State		
" County or District		
" Reservations, Indian, Military, etc.		

SEKWI MOUNTAIN

NORTHWEST TERRITORIES – YUKON TERRITORY

Scale 1 : 250,000

1 Inch to 4 Miles Approximately

Miles 5 0 5 10 15 20 Miles

Kilometres 5 0 5 10 15 20 25 30 Kilometres

Contour Interval 500 Feet

All Elevations in Feet above Mean Sea Level.

North American Datum 1927

Copies may be obtained from The Map Distribution Office, Dept. of Mines and Technical Surveys, Ottawa.

REFERENCE

Horizontal Control Point	Spot Elevation, in feet 124
Contours, Elevation 5500	Forest, unclassified-Scrub
" Depression 4500	Swamp or Marsh
" Approximate	
Glacier or Snowfield	
Stream, Intermittent	Ferry; W. L. 125; Mud; Sand
Dam; Falls	Lighthouse
Airfield, on Land; Water	Landing Ground; Anchorage
Power Transmission Line	

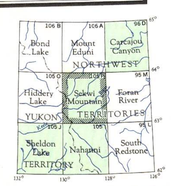

On the above index the sheets published are shown tinted green

GRID ZONE DESIGNATION 9V	TO GIVE A STANDARD REFERENCE ON THIS SHEET TO NEAREST 1000 METRES		
100,000 M. SQUARE IDENTIFICATION: VA WA / VV WV 700 / 50	SAMPLE POINT: CABIN		
	1. Read letters identifying 100,000 metre square in which the point lies	VA	
	2. Locate first VERTICAL grid line to LEFT of point and read LARGE figures labeling the line either in the top or bottom margin, or on the line itself. Estimate tenths from grid line to point		85
	3. Locate first HORIZONTAL grid line BELOW point and read LARGE figures labeling the line either in the left or right margin, or on the line itself. Estimate tenths from grid line to point		39
IGNORE the SMALLER figures of any grid number, these are for finding the full coordinates. Use ONLY the LARGER figures of the grid number: example 46 0000	SAMPLE REFERENCE	VA8539	
	If reporting beyond 18° in any direction, prefix Grid Zone Designation as:	9VVA8539	

TEN THOUSAND METRE
UNIVERSAL TRANSVERSE MERCATOR GRID
ZONE 9



SEKWI MOUNTAIN
SHEET 105 P
FIRST EDITION

013642