

THE DECLINATION OF THE COMPASS NEADLE, 1954

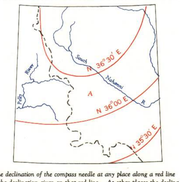

The declination of the compass needle at any place along a red line is the declination given on that red line. At other places the declination is between those given on the neighbouring red lines; thus at the place marked A, the declination is between N. 36° E. and N. 36°30' E. The easterly declinations of the compass needle are decreasing 55 minutes annually.

Surveyed, compiled, drawn and printed by the ARMY SURVEY ESTABLISHMENT R.C.E., 1949-54
Aerial photography by the R.C.A.F. 1949

Universal Transverse Mercator Projection.

Contour interval 500 Feet
All Elevations in Feet above Mean Sea Level.

NAHANNI

YUKON TERRITORY – NORTHWEST TERRITORIES

Scale 1 : 250,000
1 Inch to 4 Miles Approximately.

Miles 5 0 5 10 15 20 Miles
Kilometres 5 0 5 10 15 20 25 30 Kilometres

North American Datum 1927

Copies may be obtained from The Map Distribution Office, Dept. of Mines and Technical Surveys, Ottawa, at 25 cents each.

REFERENCE

Road, Hard Surface, All Weather	More than 2 Lanes (Route No.)	2 Lanes
,, Loose Surface, All Weather	2 Lanes Wide or More	
,, ,, Less than 2 Lanes	All Weather	Dry Weather
Cart Track, Trail	Cart Track	Trail
Railway, Multiple Track		
,, Single Track		
Boundary, International		
,, Province or State		Marker
,, County or District		
,, Reservations, Indian, Military, etc.		

REFERENCE

Horizontal Control Point	△	Spot Elevation, in feet	.124
Contours, Elevation	5500	Wooded Areas	
,, Depression	5000 / 4500	Swamp or Marsh	
,, Approximate			
Glacier or Snowfield		W. L. 125	
Stream, Intermittent		Ferry	
Dam	Falls	Lighthouse	Mud / Sand
Airfield, on Land	Water	Landing Ground	Anchorage
Power Transmission Line			

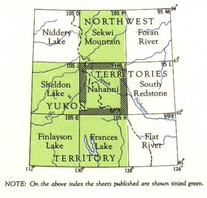

NOTE: *On the above index the sheets published are shown tinted green.*



CYPRUS MINES CORPORATION

NAHANNI
SHEET 105 I
FIRST EDITION

013643