NATIONAL TOPOGRAPHIC SERIES

# CANADA

THIRD EDITION

SHEET 105 H

(Canbury 1957) Kennco 1962 trenched open pit 1962.

Refer to this map as: 105H EDITION 3 ASE SERIES A 502

Baker showing

Alms gp. 20 cl. recorded May 19/61

PR + Cu + $WO_4$ Bus group. Buster Fitzrob?

Asb staked in 1931?

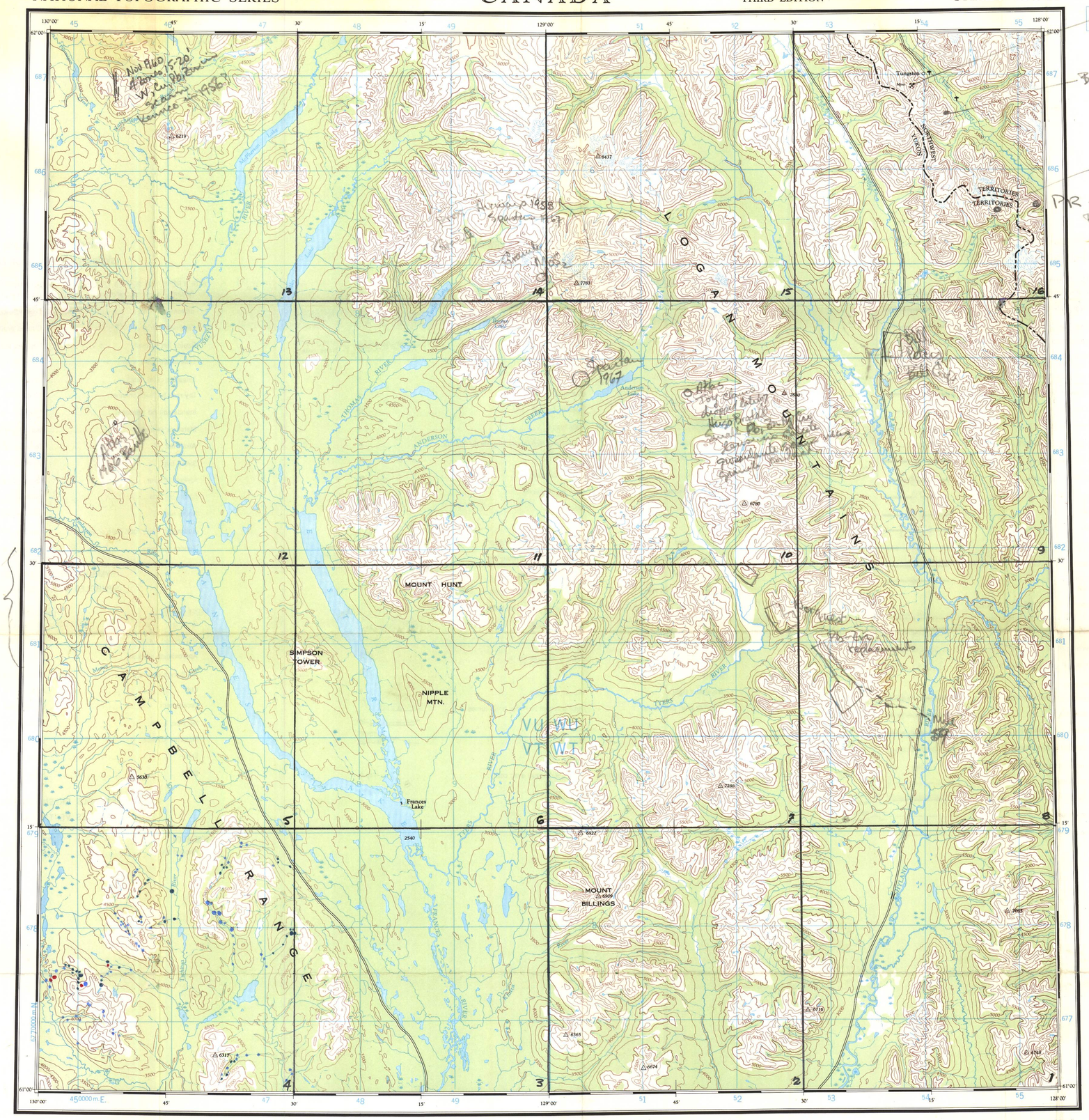


THE DECLINATION OF THE COMPASS NEEDLE, 1951.

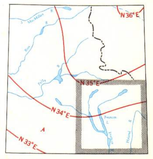


*The declination of the compass needle at any place along a red line is the declination given on that red line. At other places the declination is between those given on the neighbouring red line; thus at the place marked A, the declination is between N. 35° E. and N. 30° E. The easterly declinations of the compass needle are decreasing 5 minutes annually.*

*Surveyed, compiled, drawn and printed by the ARMY SURVEY ESTABLISHMENT R.C.E., 1949-52*
*Aerial photography by R.C.A.F., 1949.*
***Edition 3 printed 1964***
*Transverse Mercator Projection.*

## REFERENCE

| | More than 2 Lanes | 2 Lanes | Partially Completed |
|---|---|---|---|
| Road, Hard Surface, All Weather | | | |
| " Hard Surface, All Weather | | Route No. 11 | Less than 2 Lanes |
| " Loose Surface, All Weather | More than 2 Lanes | | |
| " Loose Surface, Less than 2 Lanes | All Weather | Dry Weather | |
| Railway, Multiple Track | | | |
| " Single Track | | | |
| Boundary, International | | | |
| " Province or State | | | |
| " County or District | | | |
| " Reservations, Indian, Military, Park, etc. | | | |

Scale 1 : 250,000
1 Inch to 4 Miles Approximately

Miles 5 0 5 10 15 20 Miles
Kilometres 5 0 5 10 15 20 25 30 Kilometres

inches 0 1 2
0 1 2 3 4 5 centimetres

YUKON GEOLOGICAL SURVEY

This reference scale bar has been added to the original image. It will scale at the same rate as the image, therefore it can be used as a reference for the original size.

Contour interval 500 Feet.
*All Elevations in Feet above Mean Sea Level.*

**North American Datum 1927**

## REFERENCE

Triangulation Station
Contours, Elevation — 1500 — 2000 — 2500
" Depression — 2000 — 2500
" Approximate
Stream, Intermittent
Dam
Falls
Aerodrome, on Land
Main Electric Power Line
Spot Elevation, in feet ..... 257
Wooded Areas
Swamp or Marsh
Ferry
W.L. 241
Mud
Sand
Navigation Light
Elevation in Feet 250 on Water

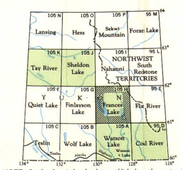


NOTE: On the above index the sheets published are shown tinted green

| GRID ZONE DESIGNATION 9 V | TO GIVE A STANDARD REFERENCE ON THIS SHEET TO NEAREST 1000 METRES |
|---|---|
| 100,000 M. SQUARE IDENTIFICATION | SAMPLE POINT TRIANGULATION STA |
| VU WU / VT WT | 1. Read letters identifying 100,000 metre square in which the point lies. |
| 680 50 | 2. Estimate tenths VERTICAL grid line NEXT point and read LARGE figures labeling the line either at the top or bottom margin, or on the line itself. Estimate tenths from grid line to point. |
| IGNORE the SMALLER figures of any grid number; these are for finding the full coordinates. Use ONLY the LARGER figures of the grid number; example: 450000 m. | 3. Locate first HORIZONTAL grid line BELOW point and read LARGE figures labeling the line either in the left or right margin, or on the line itself. Estimate tenths from grid line to point. |
| | SAMPLE REFERENCE WT0583 |
| | If reporting beyond 18° in any direction prefix Grid Zone Designation as 9VWT0583 |

WT 0 5 8 3

TEN THOUSAND METRE
UNIVERSAL TRANSVERSE MERCATOR GRID
ZONE 9

Note: Copies of this map required for official purposes may be obtained from the Army Survey Est. AHQ, Ottawa.
The general public may obtain copies from the Map Distribution Office, Dept. of Mines and Technical Surveys, Ottawa.

SHOWING MAP FRANCIS LAKE.

# FRANCES LAKE

YUKON TERR.—NORTHWEST TERR.

SHEET 105H
THIRD EDITION

Geology

013673