P.A. 1358

NATIONAL TOPOGRAPHIC SERIES — CANADA DEPARTMENT OF MINES AND TECHNICAL SURVEYS — SECOND EDITION — CANADA, SHEET 105 H

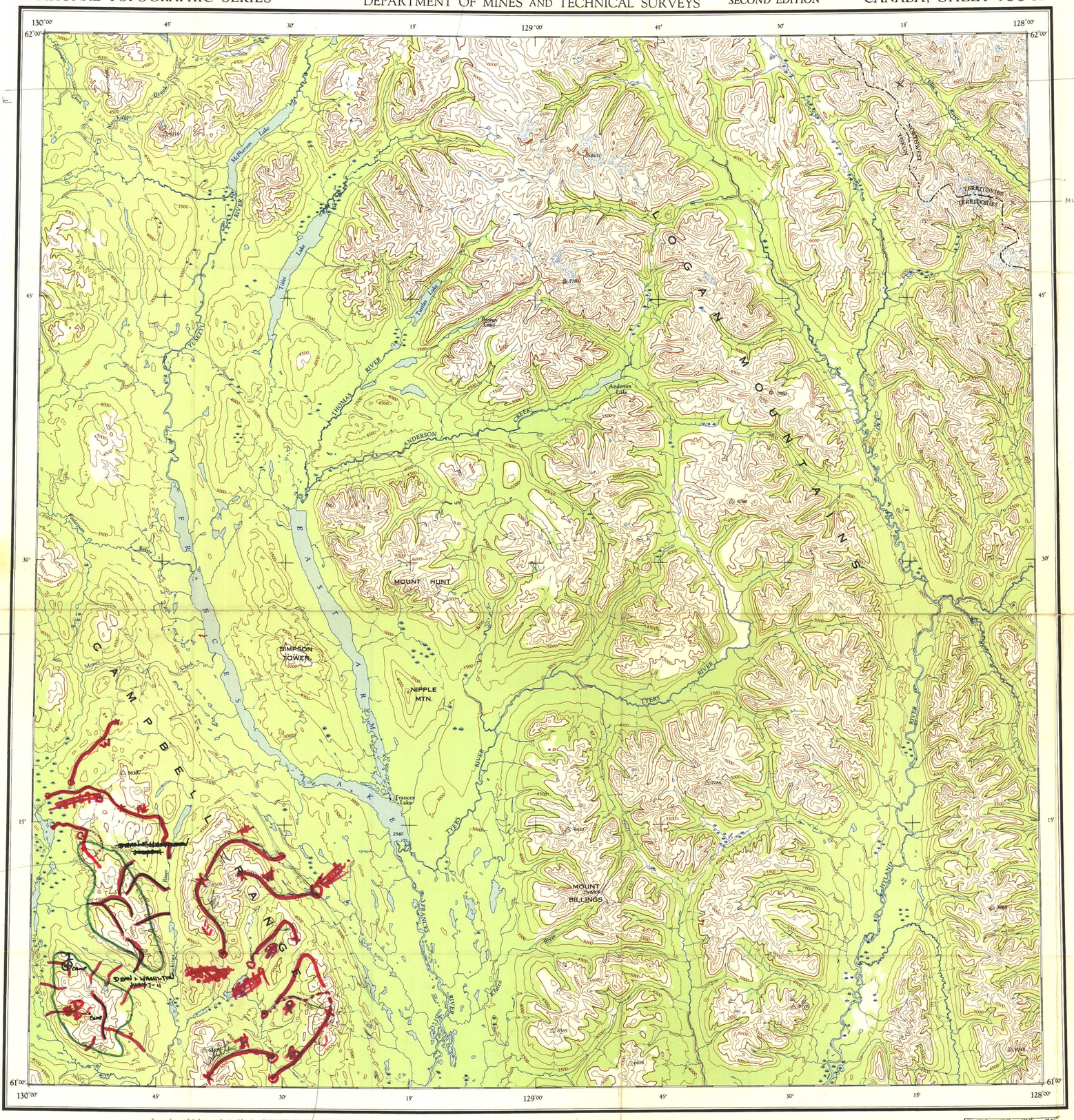


4 zones 15-70' wide WO3 cu Pb Zn in Sk
NW expl 1956 (J.A. Rutherford)

Ach. staked 1971

CAMTUNG

NW expl. Buster Groth (Bus Gp) Pyr, Cu, WO3

Brodell's cu showing staked 40 cl 1959.

traverse

⊗ Fly camp.

⊗1 Fly camp P. Dean 7/7/69

⊗D2 " " " 11.7.69 Pulled out 15.7.69

15.7.69 H. G. P DWEN
D2 fly camp back to road.

THE DECLINATION OF THE COMPASS NEEDLE, 1951.

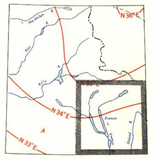

*The declination of the compass needle at any place along a red line is the declination given on that red line. At other places the declination is between those given on the neighbouring red line; thus at the place marked A, the declination is between N. 33°E. and N. 24°E. The easterly declinations of the compass needle are decreasing 5 minutes annually.*

*Surveyed, compiled, drawn and printed by the* ARMY SURVEY ESTABLISHMENT R.C.E., 1949-51
*Aerial photography by R.C.A.F., 1949.*

*Universal Transverse Mercator Projection.*

Scale 1 : 250,000
1 Inch to 4 Miles Approximately

Miles 5 0 5 10 15 20 Miles
Kilometres 5 0 5 10 15 20 25 30 Kilometres

Contour interval 500 Feet.
*All Elevations in Feet above Mean Sea Level.*
**North American Datum 1927**

## REFERENCE

| | | |
|---|---|---|
| Road, *Hard Surface, All Weather* | More than 2 Lanes | Partially Completed |
| ,, *Hard Surface, All Weather* | 2 Lanes; Route No. 1 | Less than 2 Lanes |
| ,, *Loose Surface, All Weather* | More than 2 Lanes | 2 Lanes |
| ,, *Loose Surface, Less than 2 Lanes* | All Weather | Dry Weather |
| Railway, *Multiple Track* | | |
| ,, *Single Track* | | |
| Boundary, *International* | | |
| ,, *Province or State* | | |
| ,, *County or District* | | |
| ,, *Reservations, Indian, Military, Park, etc.* | | |

inches 0 1 2
0 1 2 3 4 5 centimetres

YUKON GEOLOGICAL SURVEY

This reference scale bar has been added to the original image. It will scale at the same rate as the image, therefore it can be used as a reference for the original size.

## REFERENCE

Triangulation Station ..... △ Spot Elevation, *in feet* ..... 257
Contours, Elevation ..... 1500 2000 2500 3000 3500 Wooded Areas
,, Depression ..... 2000 2500 3000 3500 Swamp or Marsh
,, *Approximate* .....
Stream, *Intermittent* ..... Ferry W.L. 241 Mud Sand
Dam Falls Navigation Light
Aerodrome, *on Land* ..... *Elevation in Feet* 250 ⊙ *on Water* ..... ⊕
Main Electric Power Line .....

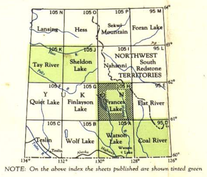


NOTE: *On the above index the sheets published are shown tinted green*

*Copies may be obtained from The Map Distribution Office, Dept. of Mines and Technical Surveys, Ottawa, at 25 cents each.*

# FRANCES LAKE
YUKON TERR.—NORTHWEST TERR.

SHEET 105H
SECOND EDITION

013677

TRAVERSE PLANNING.

FRANCES LK. 1969
Grochen
Work Sheets