

CYPRUS EXPLORATION CORPORATION, LTD.

510 WEST HASTINGS STREET
VANCOUVER 2, BRITISH COLUMBIA
TELEPHONE: 683-9304

013726

July 16, 1973


Mr. Leon La Prairie, P. Eng.,
Ste. #1102 - 347 Bay Street,
TORONTO 1, Ontario

Dear Leon:

This is to acknowledge with thanks your letter of July 12th with enclosed data pertaining to the Matt Berry property just received. I will be reviewing this and will get back to you regarding our interest as soon as possible.

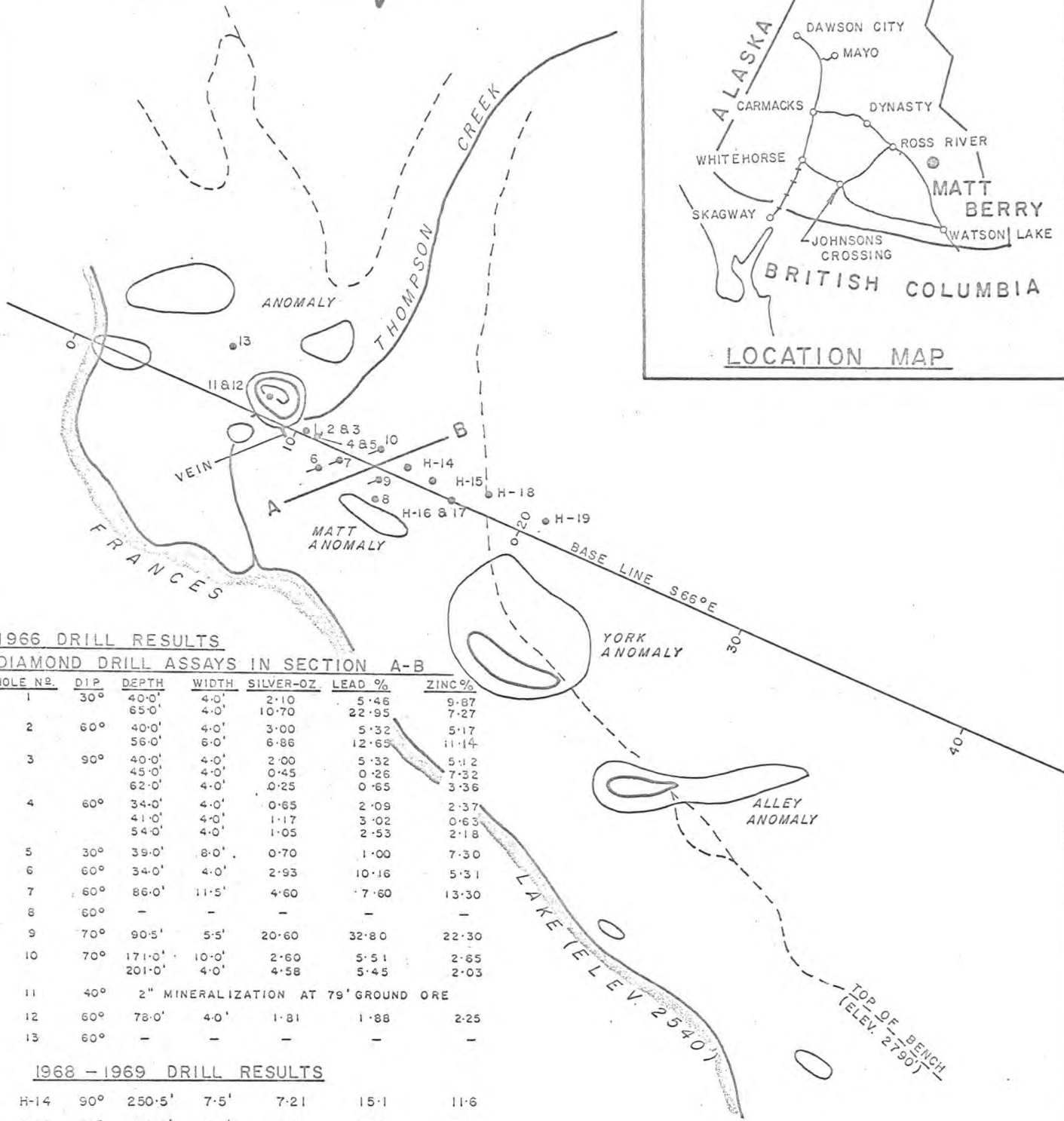
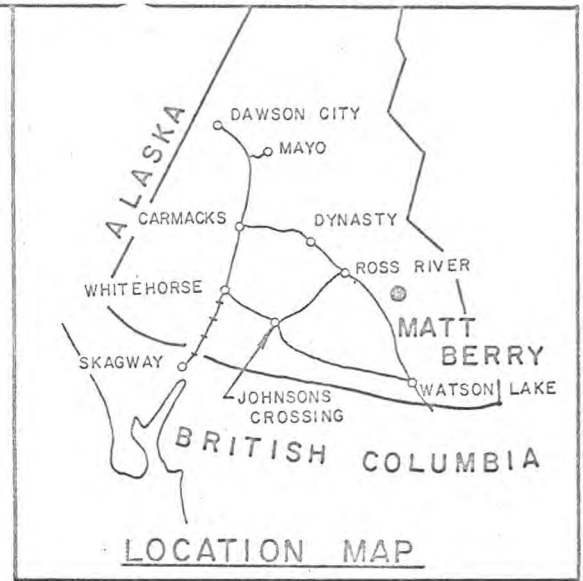
Yours very truly,

CYPRUS EXPLORATION CORPORATION, LTD.


J. B. P. Sawyer
Manager - Canadian Exploration

JBPS/jel

→ JBPS → Log b k file



1966 DRILL RESULTS

DIAMOND DRILL ASSAYS IN SECTION A-B

HOLE NO.	DIP	DEPTH	WIDTH	SILVER-OZ.	LEAD %	ZINC%
1	30°	40-0'	4-0'	2-10	5-46	9-87
		65-0'	4-0'	10-70	22-95	7-27
2	60°	40-0'	4-0'	3-00	5-32	5-17
		56-0'	6-0'	6-86	12-65	11-14
3	90°	40-0'	4-0'	2-00	5-32	5-12
		45-0'	4-0'	0-45	0-26	7-32
		62-0'	4-0'	0-25	0-65	3-36
4	60°	34-0'	4-0'	0-65	2-09	2-37
		41-0'	4-0'	1-17	3-02	0-65
		54-0'	4-0'	1-05	2-53	2-18
5	30°	39-0'	8-0'	0-70	1-00	7-30
6	60°	34-0'	4-0'	2-93	10-16	5-31
7	60°	86-0'	11-5'	4-60	7-60	13-30
8	60°	-	-	-	-	-
9	70°	90-5'	5-5'	20-60	32-80	22-30
10	70°	171-0'	10-0'	2-60	5-51	2-65
		201-0'	4-0'	4-58	5-45	2-03
11	40°	2" MINERALIZATION AT 79' GROUND ORE				
12	60°	78-0'	4-0'	1-81	1-88	2-25
13	60°	-	-	-	-	-

1968 - 1969 DRILL RESULTS

H-14	90°	250-5'	7-5'	7-21	15-1	11-6
H-15	90°	191-5'	4-8'	2-90	5-87	5-35
H-16	90°	89-0'	9-0'	2-19	4-24	6-24
H-17	60°	63-0'	0-6'	2-30	2-30	7-90

H-18 90° completed - mineralization being assayed

Jib

RECEIVED
FEB 24 1969

MATT BERRY MINES LTD.
WATSON LAKE, AREA, Y.T.
LOCATION OF GEOPHYSICAL ANOMALIES
& DIAMOND DRILL HOLES
DATE: Feb. 20, 1969

0' 600' 1200'
SCALE IN FEET

→ 95 → file

SUITE 1102 - 347 BAY STREET
TORONTO 1, ONTARIO

Telephone:
366-9251

December 2, 1969


FROM: MATT BERRY MINES LIMITED - Leon La Prairie

Matt Berry Mines has acquired an option on a block of 37 mineral claims in the Sturgeon Lake area of Northwestern Ontario. The claim block adjoins the west side of the Mattagami Lake Mines - Abitibi Paper Co. new silver base metals discovery group, with well known companies on the other three sides: American Metals to the north, United States Smelting & Refining to the west, and on the south boundary a second Mattagami group.

The Company has plans for a line-cutting program in preparation for a geophysical survey of this Sturgeon Lake claim block.

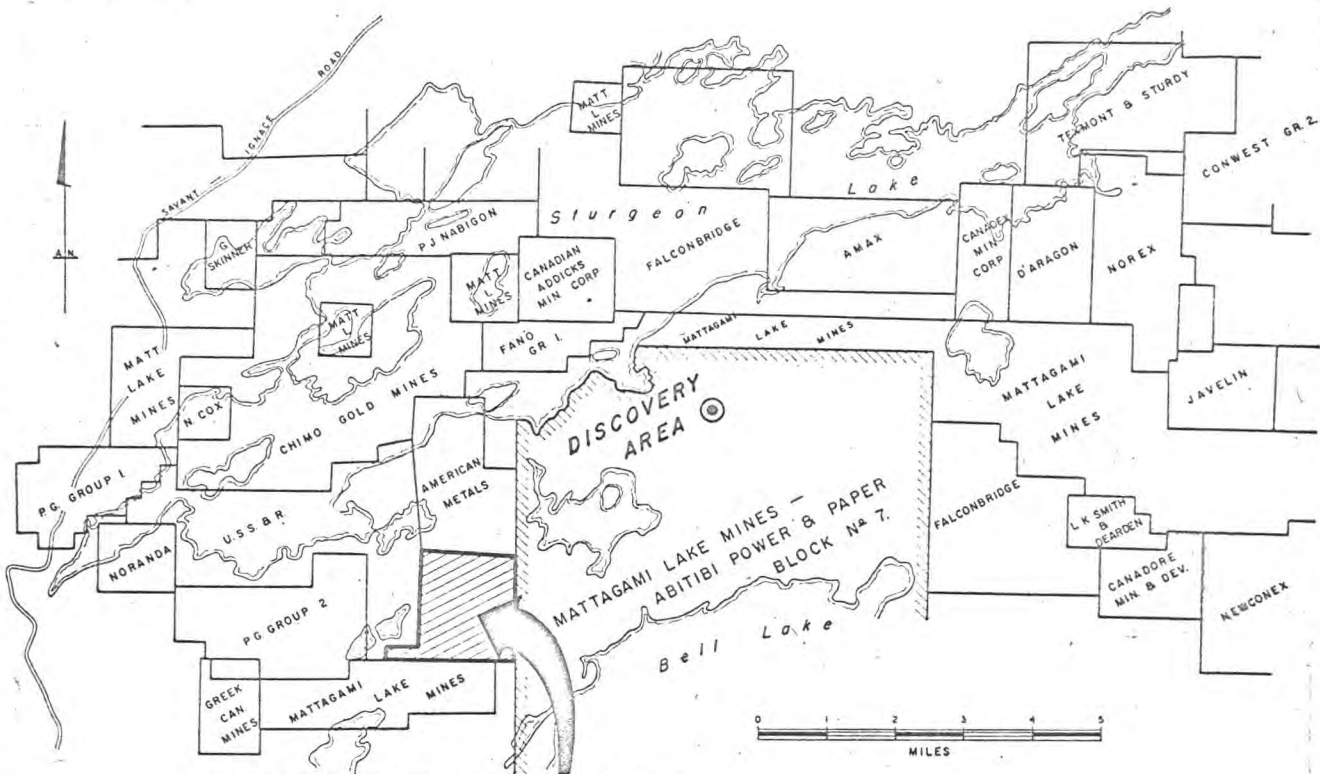
In the Yukon on the Company's Francis Lake Silver - Lead - Zinc property, Hole No. 26, the first to be completed in the current program intersected the Matt Zone from 325 to 390 feet. Core recovery within the 75 foot section was less than 60% with sections of varying mineralization. Both the hangwall and footwall contact are well mineralized with insufficient recovery to obtain a representative sample for assay.

Hole No. 26A is now being drilled from same collar as Hole No. 26, at 70°, to obtain a sample in the Matt Zone from this location. This hole has intersected mineralization from 297' to 326' which is being sampled for assaying. Latest word from the property is that hole 26A is still in mineralization.



MS 17/12

Information to Shareholders:



MATT BERRY MINES
(OPTION)

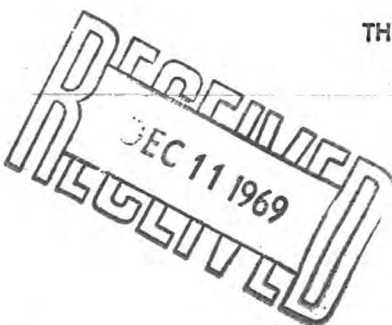
Location of company's option group in the new Sturgeon River Discovery area on which exploration work is being planned.

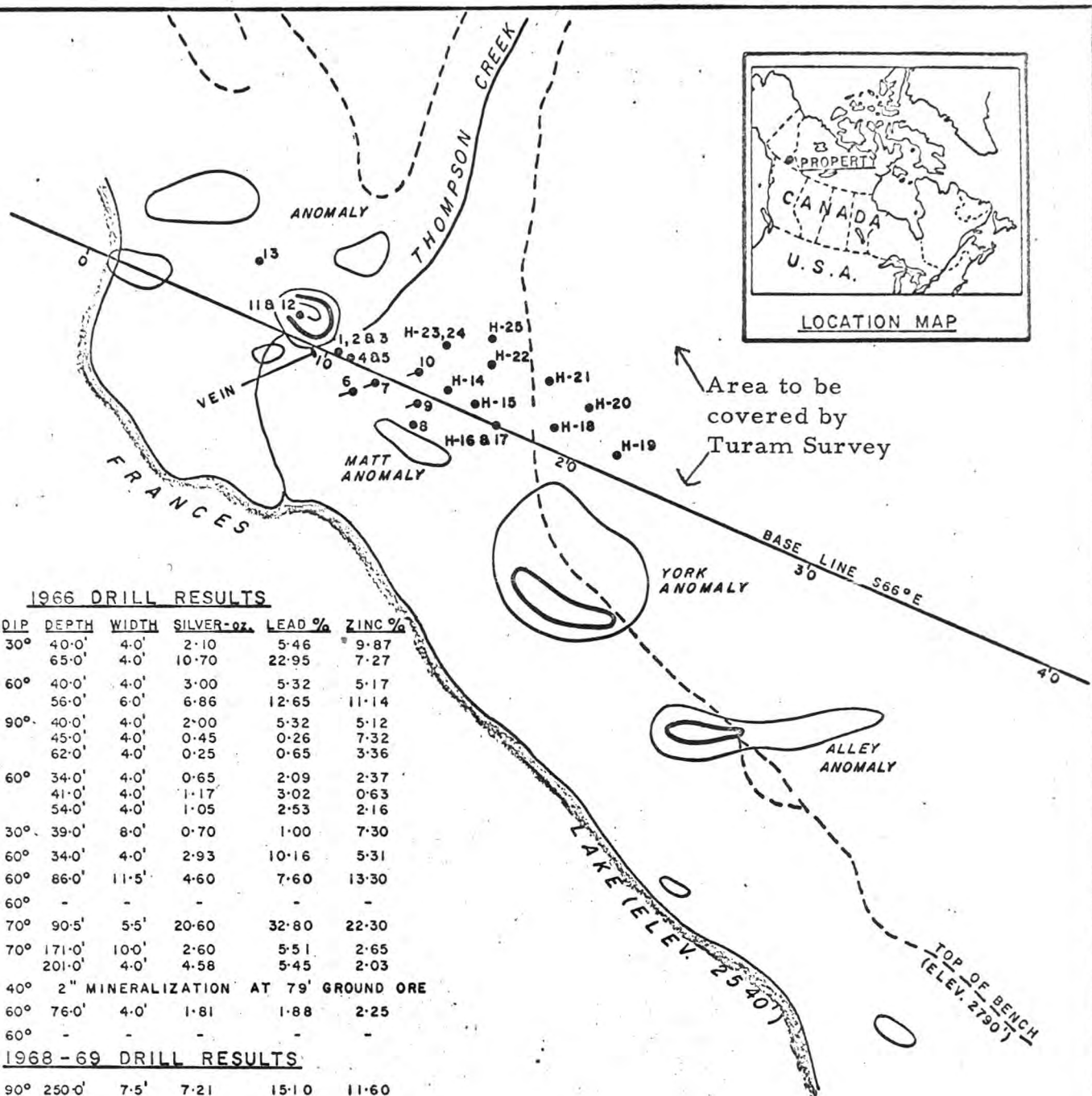
This work is planned in addition to diamond drilling on the Francis Lake Silver-Lead-Zinc property in the Yukon.

LAPEX MINING SERVICES

Suite 1102 - 347 Bay Street, Toronto, Ontario

THE NORTHERN MINER — ISSUE OF DECEMBER 4, 1969





1966 DRILL RESULTS

HOLE NO.	DIP	DEPTH	WIDTH	SILVER-oz.	LEAD %	ZINC %
1	30°	40-0'	4-0'	2-10	5-46	9-87
		65-0'	4-0'	10-70	22-95	7-27
2	60°	40-0'	4-0'	3-00	5-32	5-17
		56-0'	6-0'	6-86	12-65	11-14
3	90°	40-0'	4-0'	2-00	5-32	5-12
		45-0'	4-0'	0-45	0-26	7-32
		62-0'	4-0'	0-25	0-65	3-36
4	60°	34-0'	4-0'	0-65	2-09	2-37
		41-0'	4-0'	1-17	3-02	0-63
		54-0'	4-0'	1-05	2-53	2-16
5	30°	39-0'	8-0'	0-70	1-00	7-30
6	60°	34-0'	4-0'	2-93	10-16	5-31
7	60°	86-0'	11-5'	4-60	7-60	13-30
8	60°	-	-	-	-	-
9	70°	90-5'	5-5'	20-60	32-80	22-30
10	70°	171-0'	100'	2-60	5-51	2-65
		201-0'	4-0'	4-58	5-45	2-03
11	40°	2" MINERALIZATION AT 79' GROUND ORE				
12	60°	76-0'	4-0'	1-81	1-88	2-25
13	60°	-	-	-	-	-

1968-69 DRILL RESULTS

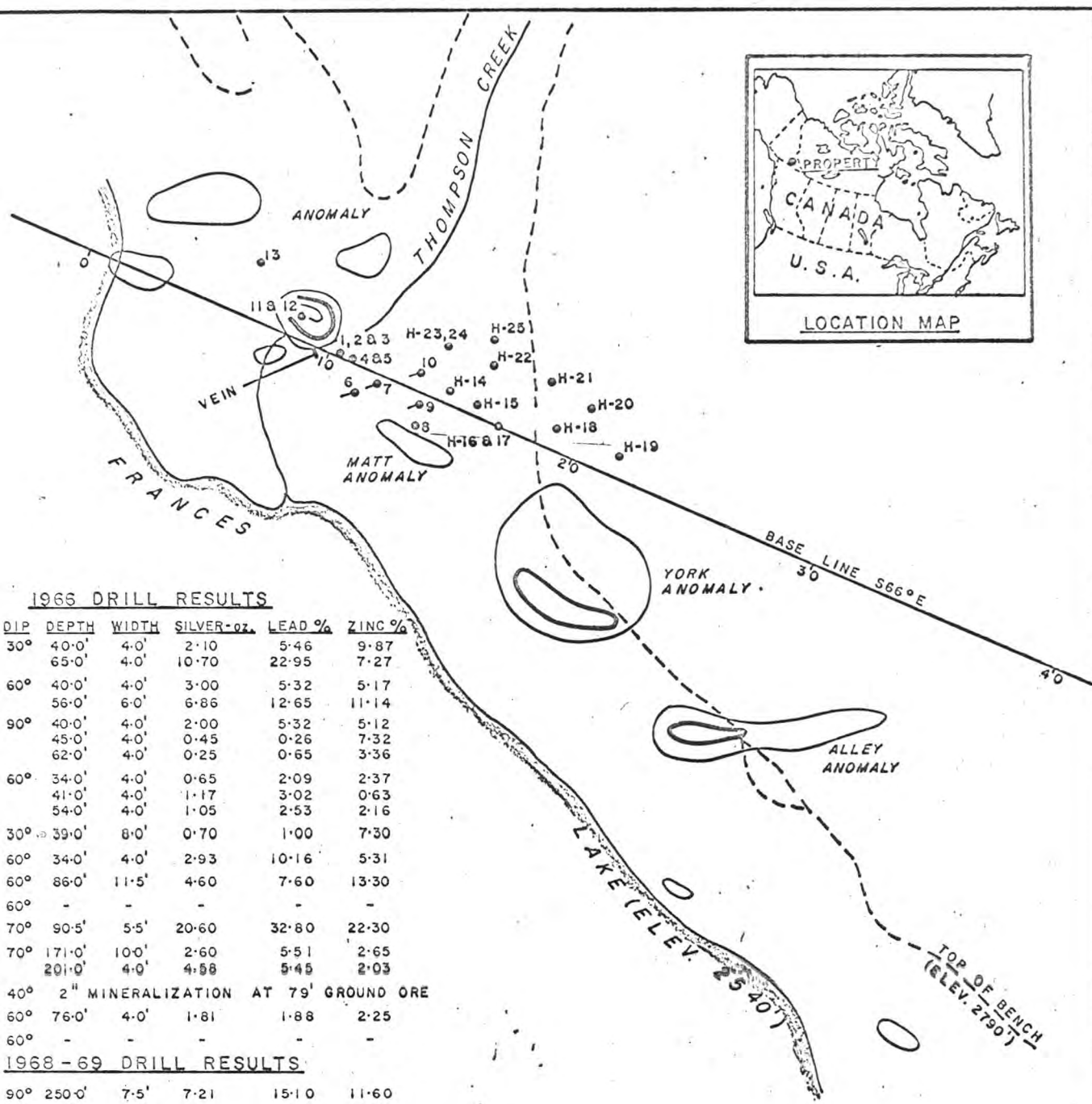
H-14	90°	250-0'	7-5'	7-21	15-10	11-60
H-15	90°	291-5'	4-8'	2-90	5-89	5-35
H-16	90°	89-0'	9-0'	2-19	4-24	6-24
H-17	60°	63-0'	9-5'	0-63	2-30	7-50
H-18	90°	185-0'	3-0'	1-00	1-71	1-48
H-19	90°	117-0'	2-6'	3-20	0-97	1-04
H-20	90°	349-0'	ZONE INDEFINITE			
H-21	75°	340-0'	LOST HOLE - CAVING - TO BE RE-DRILLED			
		326-0'	4-0'	2-38	7-06	4-56
		338-0'	4-0'	5-30	11-31	16-95
H-22	75°	345-0'	3-4'	3-67	7-00	4-5
		285-0'	3-8'	4-14	8-00	17-90
H-23	70°	285-0'	3-8'	4-14	8-00	17-90
H-24	90°	286-0'	4-0'	0-45	0-60	9-83
H-25	70°	399-8'	40'	2-10	7-45	6-19
		411-0'	20'	2-50	5-14	1-08
		460'	7-0'	3-70	6-36	11-48

**RECEIVED
MAY 27 1969
RECEIVED**

20 line miles now being cut for Turam Survey

MATT BERRY MINES LTD.
WATSON LAKE, AREA, Y.T.
LOCATION OF GEOPHYSICAL ANOMALIES
& DIAMOND DRILL HOLES
DATE May 20, 1969

0' 600' 1200'
SCALE IN FEET



1966 DRILL RESULTS

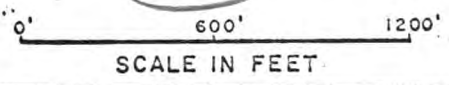
HOLE NO.	DIP	DEPTH	WIDTH	SILVER-oz.	LEAD %	ZINC %	
1	30°	40-0' 65-0'	4-0'	2-10 10-70	5-46 22-95	9-87 7-27	
2	60°	40-0' 56-0'	4-0' 6-0'	3-00 6-86	5-32 12-65	5-17 11-14	
3	90°	40-0' 45-0' 62-0'	4-0'	2-00 0-45 0-25	5-32 0-26 0-65	5-12 7-32 3-36	
4	60°	34-0' 41-0' 54-0'	4-0'	0-65 1-17 1-05	2-09 3-02 2-53	2-37 0-63 2-16	
5	30°	39-0'	8-0'	0-70	1-00	7-30	
6	60°	34-0'	4-0'	2-93	10-16	5-31	
7	60°	86-0'	11-5'	4-60	7-60	13-30	
8	60°	-	-	-	-	-	
9	70°	90-5'	5-5'	20-60	32-80	22-30	
10	70°	171-0' 201-0'	100-1' 4-0'	2-60 4-58	5-51 5-45	2-65 2-03	
11	40°	2" MINERALIZATION AT 79' GROUND ORE					
12	60°	76-0'	4-0'	1-81	1-88	2-25	
13	60°	-	-	-	-	-	

1968-69 DRILL RESULTS

H-14	90°	250-0'	7-5'	7-21	15-10	11-60
H-15	90°	291-5'	4-8'	2-90	5-89	5-35
H-16	90°	89-0'	9-0'	2-19	4-24	6-24
H-17	60°	63-0'	9-5'	0-63	2-30	7-50
H-18	90°	185-0'	3-0'	1-00	1-71	1-48
H-19	90°	117-0'	2-6'	3-20	0-97	1-04
H-20	90°	349-0'	ZONE INDEFINITE			
H-21	75°	340-0'	LOST HOLE - CAVING - TO BE RE-DRILLED			
H-22	75°	326-0' 338-0' 345-0'	4-0' 4-0' 3-4'	2-38 5-30 3-67	7-06 11-31 7-00	4-56 16-95 4-5
H-23	70°	285-0'	3-8'	4-14	8-00	17-90
H-24	90°	286-0'	4-0'	0-45	0-60	9-83
H-25	70°	399-8' 411-0' 474-5'	4-0' 2-0' NOW	2-10 2-50 BEING	7-45 5-14 ASSAYED	6-19 1-08

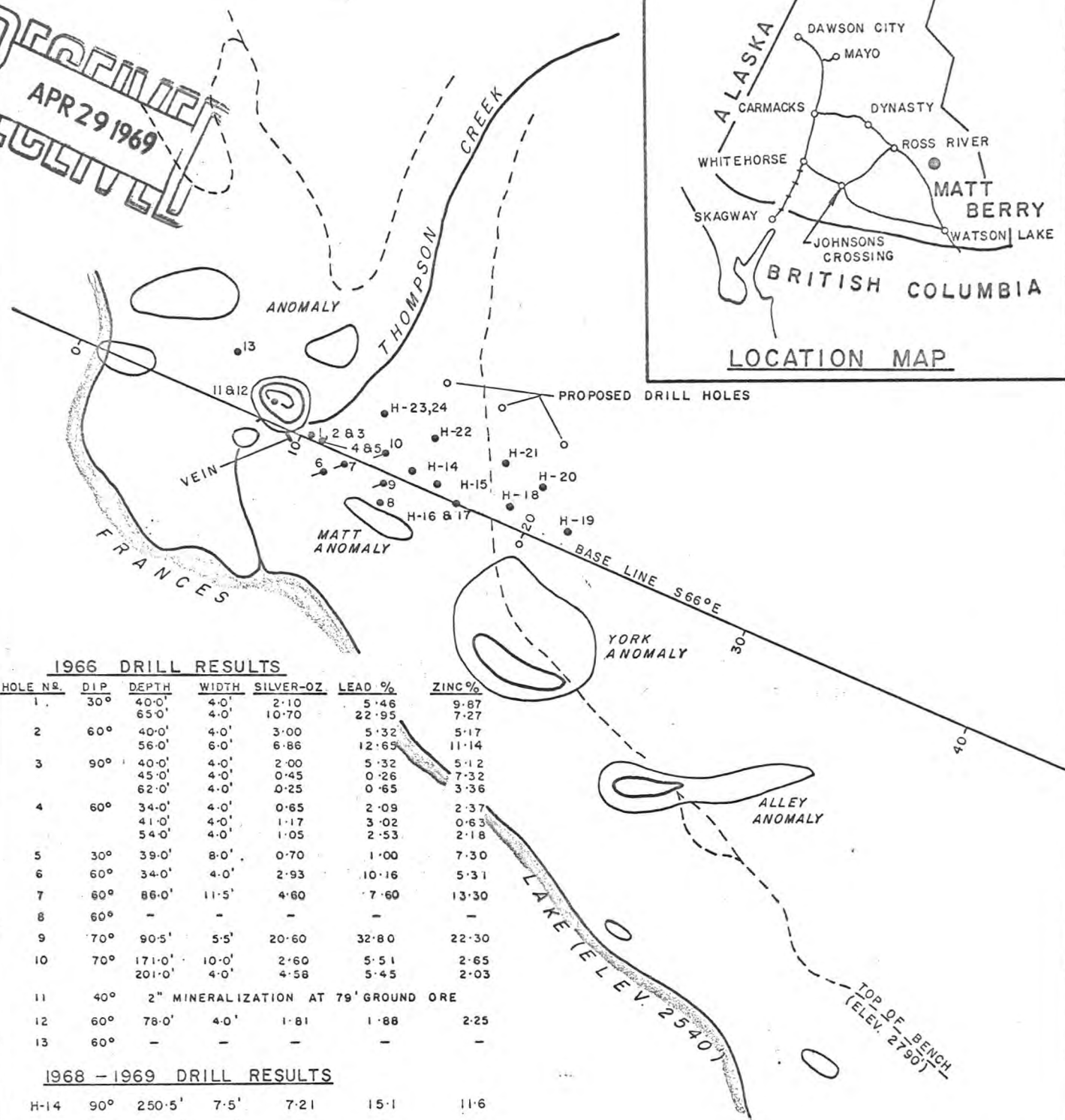
**RECEIVED
MAY 16 1969
REGISTRY**

MATT BERRY MINES LTD.
WATSON LAKE, AREA, Y.T.
LOCATION OF GEOPHYSICAL ANOMALIES
& DIAMOND DRILL HOLES
DATE May 12 1969



Presently line cutting is underway
is preparation of a Turam Survey.

PROFILE
APR 29 1969
LOGS



1966 DRILL RESULTS

HOLE NO.	DIP	DEPTH	WIDTH	SILVER-OZ	LEAD %	ZINC%	
1	30°	40-0'	4-0'	2-10	5-46	9-87	
		65-0'	4-0'	10-70	22-95	7-27	
2	60°	40-0'	4-0'	3-00	5-32	5-17	
		56-0'	6-0'	6-86	12-65	11-14	
3	90°	40-0'	4-0'	2-00	5-32	5-12	
		45-0'	4-0'	0-45	0-26	7-32	
		62-0'	4-0'	0-25	0-65	3-36	
4	60°	34-0'	4-0'	0-65	2-09	2-37	
		41-0'	4-0'	1-17	3-02	0-63	
		54-0'	4-0'	1-05	2-53	2-18	
5	30°	39-0'	8-0'	0-70	1-00	7-30	
6	60°	34-0'	4-0'	2-93	10-16	5-31	
7	60°	86-0'	11-5'	4-60	7-60	13-30	
8	60°	-	-	-	-	-	
9	70°	90-5'	5-5'	20-60	32-80	22-30	
10	70°	171-0'	10-0'	2-60	5-51	2-65	
		201-0'	4-0'	4-58	5-45	2-03	
11	40°	2" MINERALIZATION AT 79' GROUND ORE					
12	60°	78-0'	4-0'	1-81	1-88	2-25	
13	60°	-	-	-	-	-	

1968 - 1969 DRILL RESULTS

H-14	90°	250-5'	7-5'	7-21	15-1	11-6
H-15	90°	191-5'	4-8'	2-90	5-87	5-35
H-16	90°	89-0'	9-0'	2-19	4-24	6-24
H-17	60°	63-0'	9-5'	0-63	2-30	7-50
H-18	90°	185-0'	3-0'	1-00	1-71	1-48
H-19	90°	117-3'	2-6'	3-20	0-97	1-04
H-20	90°	349-0'	Zone Indefinite			
H-21	75°	340-0'	Lost hole - Caving - to be re-drilled			
H-22	75°	326-0'	4-0'	2-38	7-06	4-56
		338-0'	4-0'	5-30	11-31	16-95
H-23	70°	285-0'	3-8'	4-14	8-00	17-90
H-24	90°	now being assayed				
H-25		now being drilled				

MATT BERRY MINES LTD.
 WATSON LAKE, AREA, Y.T.
 LOCATION OF GEOPHYSICAL ANOMALIES
 & DIAMOND DRILL HOLES

DATE April 25, 1969.

0' 600' 1200'

SCALE IN FEET