

B/L

THOMPSON

CREEK

TRENCH

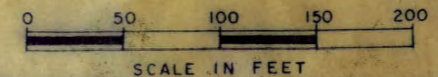
KEY



DRAWN: W.D.S.
TRACED:
CHECKED:

MATT BERRY MINES LTD.
FRANCES LAKE PROPERTY
YUKON
SURFACE DRILL PLAN

DATE: Aug, 69



013736

Base Line 400N

Base Line 0 (S66°E)

2803.66 checked
2656.00
2815.78 checked

checked
2815.78

2816.51 checked

2804.80 2.5' above ground

24-90
2 zones close together (20)

25-70
2 zones 70' apart

14-90
3rd diped short of 2nd zone

15-90
OK
one zone only

16-90
OK
one zone may be stepped short

18-90
poor dev. of 2 zones 50' apart

20-90
Poor dev. of 2 zones 80' apart

19-90
poor dev. of 2 zones 40' apart

10-70
4 zones close together

7-60
2 zones 10' apart

6-80
1 zone

3-90
2 zones 20' apart

11-40
12-60

13-60

2685

2744.64

2799.64

10,400N

800N

600N

10,000N

350N

300N

250N

200N

150N

100N

50N

50S

100S

150S

9,400N

17

19

16S

17S

14S

12S

11S

10S

9S

8S

7S

25

24

23

22

21

20

19

18

17

16

15

14

13

12

11

10

9

8

7

6

10,800E

10,400E

10,000E

11,200E

10,400N

800N

600N

10,000N

350N

300N

250N

200N

150N

100N

50N

50S

100S

150S

9,400N

17

19

16S

17S

14S

12S

11S

10S

9S

8S

7S

6S

5S

4S

3S

2S

1S

0

10,800E

10,400E

10,000E

11,200E

10,400N

800N

600N

10,000N

350N

300N

250N

200N

150N

100N


50N

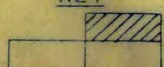
50S

100S

150S

9,400N



KEY


MATT BERRY MINES LTD.
 FRANCES LAKE PROPERTY
 YUKON
SURFACE DRILL PLAN

DATE
 Aug, 69

DRAWN: W.D.S.
 TRACED:
 CHECKED:

0 50 100 150 200
 SCALE IN FEET

checked
 100
 50.00

105 H 6

2803.66

2809.91
 Base Line 1200N

Base Line 400N

Base Line 800N

10,400N