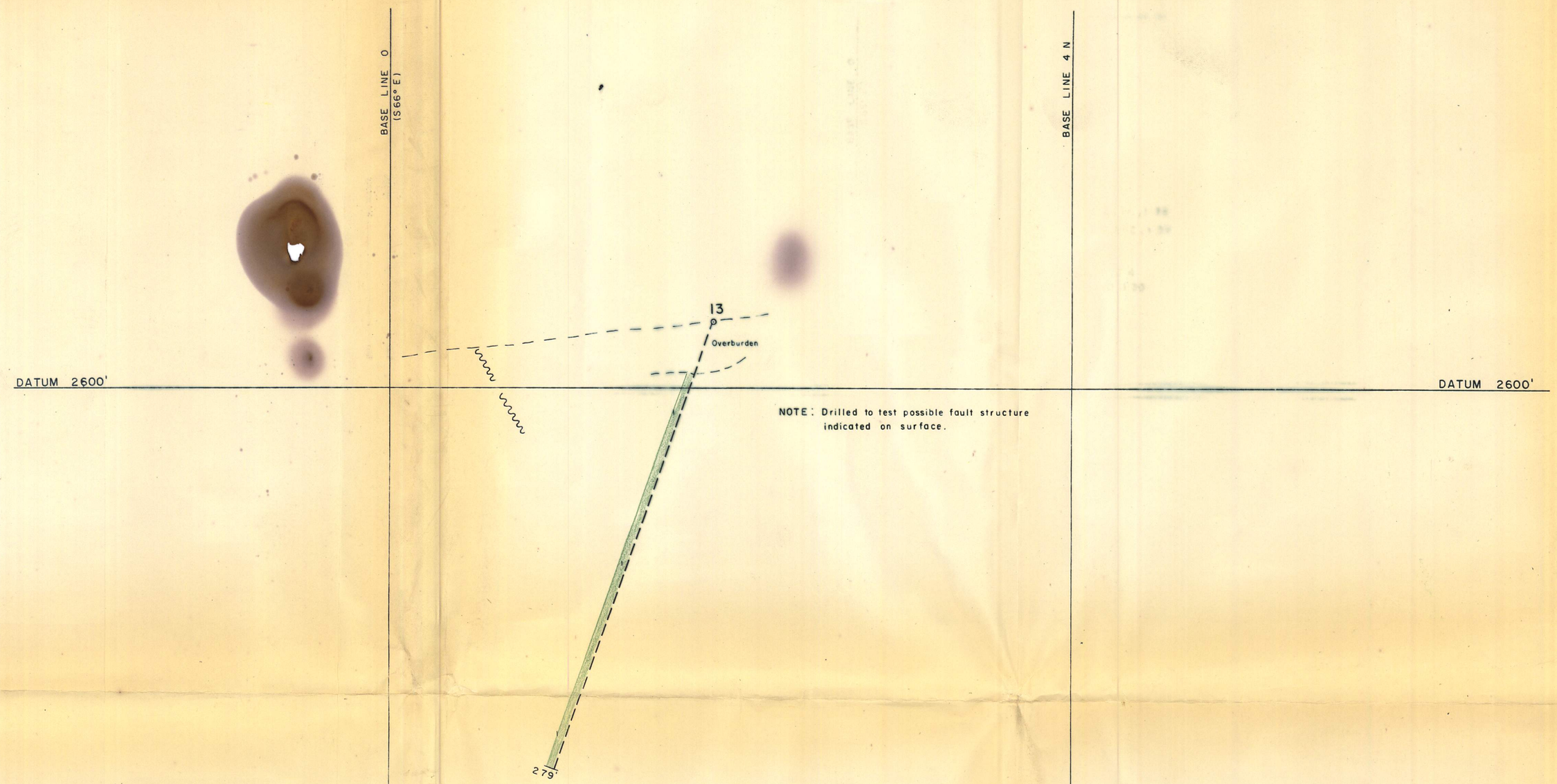

Legend:

1 Phyllitic Shale

2 Matt Zone

ASSAYS

width, Silver oz, Lead %, Zinc %

inches 0 1 2

0 1 2 3 4 5 centimetres

YUKON GEOLOGICAL SURVEY

This reference scale bar has been added to the original image. It will scale at the same rate as the image, therefore it can be used as a reference for the original size.

40' 0 40' 80' 100'

SCALE IN FEET

105 H 6

DRAWN: W.D.S.	MATT BERRY MINES LTD.	DATE: MAY, 69
TRACED:	FRANCES LAKE PROPERTY Y.T.	
CHECKED:	D.D.H. - 13	013740
	SECTION - 6 S	
	LOOKING N 66° W	



Legend:

1	Phyllitic Shale
2	Matt Zone

ASSAYS

width, Silver oz., Lead %, Zinc %

inches 0 1 2

0 1 2 3 4 5 centimetres

YUKON GEOLOGICAL SURVEY

This reference scale bar has been added to the original image. It will scale at the same rate as the image, therefore it can be used as a reference for the original size.

40' 0' 40' 80' 100'

SCALE IN FEET

105 H 6

DRAWN: W.D.S.

TRACED:

CHECKED:

MATT BERRY MINES LTD.

FRANCES LAKE PROPERTY Y.T.

D.D.H. - 11 & 12

SECTION - 8 S

LOOKING N 66° W

DATE: MAY, 69



Legend:

1 Phyllitic Shale

2 Matt Zone

ASSAYS

width, Silver oz., Lead %, Zinc %





105 H 6

DRAWN: W.D.S. TRACED: CHECKED:	MATT BERRY MINES LTD. FRANCES LAKE PROPERTY Y.T. D.D.H. - 1, 2 & 3 SECTION - 10S LOOKING N 66° W	DATE: MAY, 69



Legend:

1	Phyllitic Shale
2	Matt Zone

ASSAYS

width, Silver oz., Lead %, Zinc %

inches 0 1 2

0 1 2 3 4 5 centimetres

This reference scale bar has been added to the original image. It will scale at the same rate as the image, therefore it can be used as a reference for the original size.

YUKON GEOLOGICAL SURVEY

40' 0' 40' 80' 100'

SCALE IN FEET

105 H 6

DRAWN: W.D.S.	MATT BERRY MINES LTD.	DATE: MAY, 69
TRACED:	FRANCES LAKE PROPERTY Y.T.	
CHECKED:	D.D.H. - 4 & 5	
	SECTION - 10S	
	LOOKING N 66° W	

Legend:

1	Phyllitic Shale
2	Matt Zone

ASSAYS

width, Silver oz., Lead %, Zinc %



SCALE IN FEET

105H6

DRAWN: W.D.S. TRACED: ____ CHECKED: ____	MATT BERRY MINES LTD. FRANCES LAKE PROPERTY Y.T. D.D.H. - 6 SECTION - 11 S LOOKING N 66° W	DATE: MAY, 69

Legend:

1	Phyllitic Shale
2	Matt Zone

ASSAYS

width, Silver oz, Lead %, Zinc %

inches 0 1 2

0 1 2 3 4 5 centimetres

YUKON GEOLOGICAL SURVEY

This reference scale bar has been added to the original image. It will scale at the same rate as the image, therefore it can be used as a reference for the original size.

40' 0' 40' 8 100

SCALE IN FEET

105 H 6

DRAWN: W.D.S.

TRACED

CHECKED

MATT BERRY MINES LTD.

FRANCES LAKE PROPERTY Y.T.

D.D.H. - 7

SECTION - 12S

LOOKING N 66° W

DATE: MAY, 69

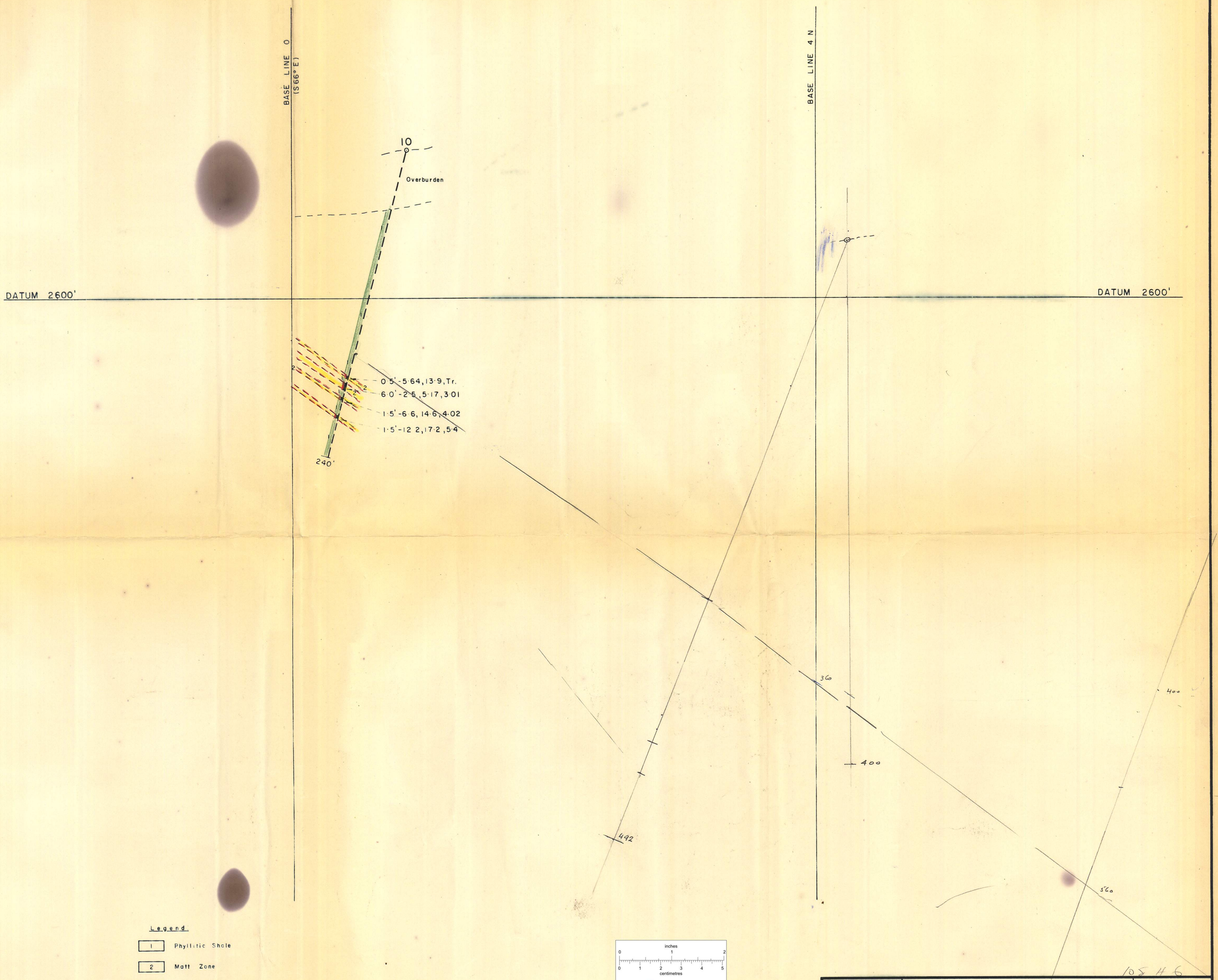

Legend

1	Phyllitic Shale
2	Matt Zone

ASSAYS

width, Silver oz., Lead %, Zinc %

inches 0 1 2

centimetres 0 1 2 3 4 5

YUKON GEOLOGICAL SURVEY

This reference scale bar has been added to the original image. It will scale at the same rate as the image, therefore it can be used as a reference for the original size.

40' 0' 40' 80' 120'

SCALE IN FEET

105 H 6

DRAWN: W.D.S.

TRACED:

CHECKED:

MATT BERRY MINES LTD.

FRANCES LAKE PROPERTY Y.T.

D.D.H. - 10

SECTION - 13 S

LOOKING N 66° W

DATE: MAY, 69



Legend:

1 Phyllitic Shale

2 Matt Zone

3 Talc-quartz-mica shist

ASSAYS

width, Silver oz., Lead %, Zinc %

inches

centimetres

This reference scale bar has been added to the original image. It will scale at the same rate as the image, therefore it can be used as a reference for the original size.

YUKON GEOLOGICAL SURVEY

40' 0 40' 80 100'

SCALE IN FEET

105 H 6

DRAWN: W.D.S.	MATT BERRY MINES LTD.	DATE: MAY, 69
TRACED.	FRANCES LAKE PROPERTY Y.T.	
CHECKED.	D.D.H. - 8, 9, 23 & 24	
	SECTION - 14 S	
	LOOKING N 66° W	

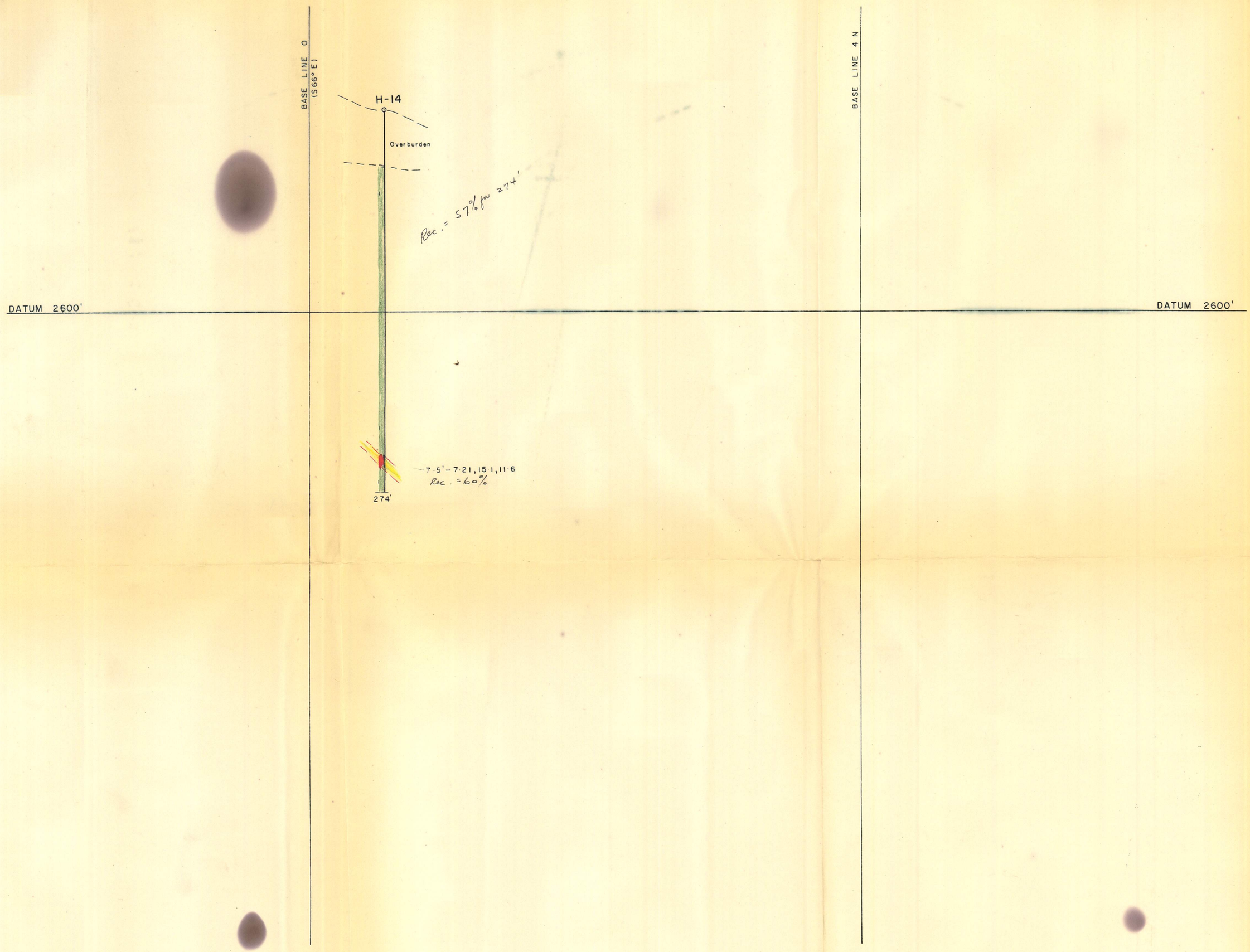

Legend:

1 Phyllitic Shale

2 Matt Zone

ASSAYS

width, Silver oz., Lead %, Zinc %



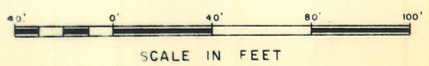

SCALE IN FEET

105 H 6

DRAWN: W.D.S.

TRACED:

CHECKED:

MATT BERRY MINES LTD.

FRANCES LAKE PROPERTY Y.T.

D.D.H. - 14

SECTION - 15 S

LOOKING N 66° W

DATE: MAY, 69

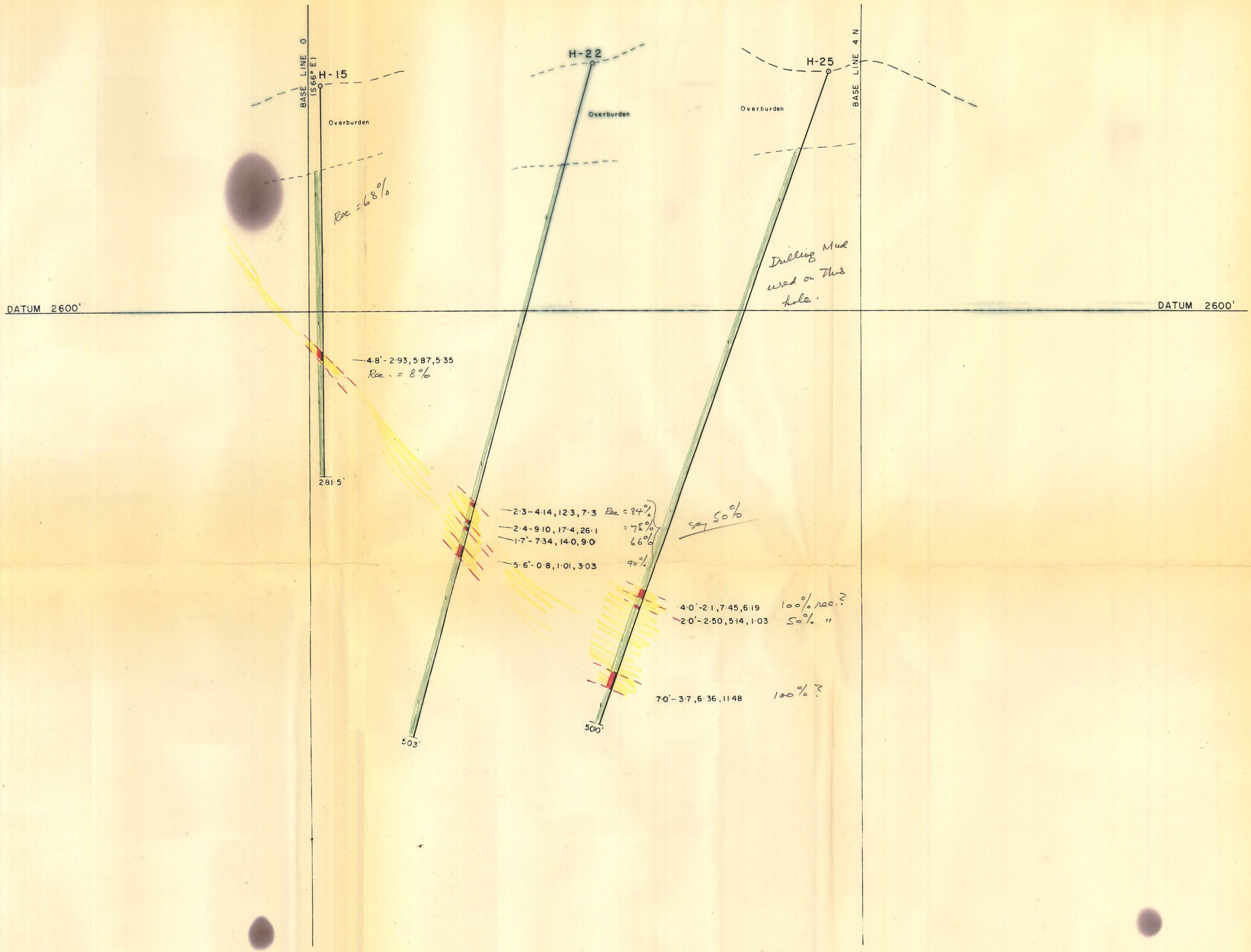

Legend:

1 Phyllitic Shale

2 Matt Zone

ASSAYS

width, Silver oz., Lead %, Zinc %

inches 0 1 2

0 1 2 3 4 5 centimetres

YUKON GEOLOGICAL SURVEY

This reference scale bar has been added to the original image. It will scale at the same rate as the image, therefore it can be used as a reference for the original size.

40' 40' 8 100

SCALE IN FEET

105 H 6

DRAWN: W.D.S.

TRACED

CHECKED

MATT BERRY MINES LTD.

FRANCES LAKE PROPERTY Y.T.

D.D.H. - 15, 22, 25

SECTION - 16 S

LOOKING N 66°W

DATE: MAY, 69



Legend:

1 Phyllitic Shale

2 Matt Zone

ASSAYS

width, Silver oz., Lead %, Zinc %



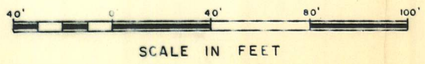

105 H 6

DRAWN: W.D.S.	MATT BERRY MINES LTD.	DATE: MAY, 69
TRACED:	FRANCES LAKE PROPERTY Y.T.	
CHECKED:	D.D.H. - 16 & 17	
	SECTION - 17 S	
	LOOKING N 66° W	

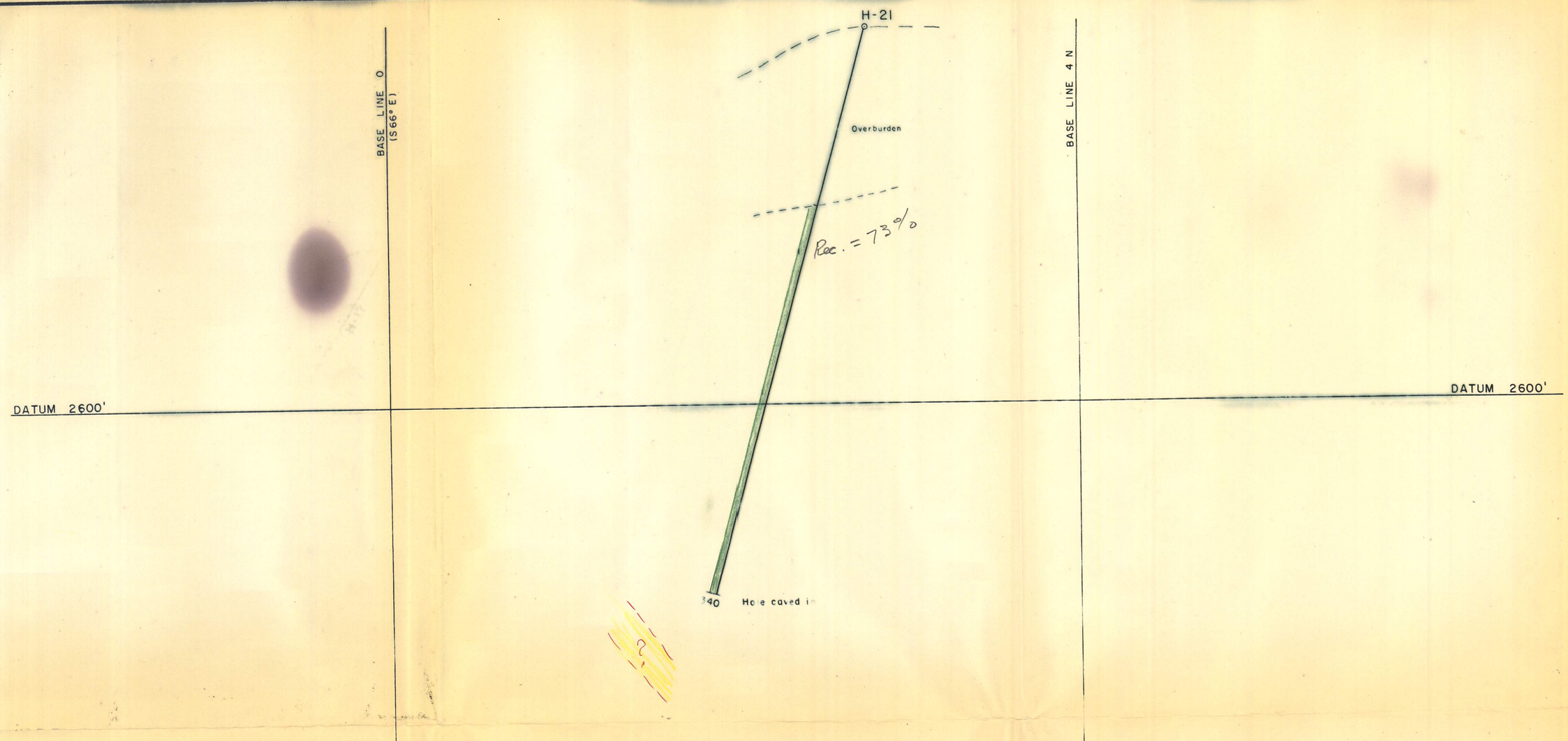

Legend:

1 Phyllitic Shale

2 Matt Zone

ASSAYS

width, Silver oz., Lead %, Zinc %

inches 0 1 2

0 1 2 3 4 5 centimetres

YUKON GEOLOGICAL SURVEY

This reference scale bar has been added to the original image. It will scale at the same rate as the image, therefore it can be used as a reference for the original size.

40' 0' 40' 80' 100'

SCALE IN FEET

105 H 6

DRAWN: W.D.S.

TRACED:

CHECKED:

MATT BERRY MINES LTD.

FRANCES LAKE PROPERTY Y.T.

D.D.H. - 21

SECTION - 18S

LOOKING N 66° W

DATE: MAY, 69

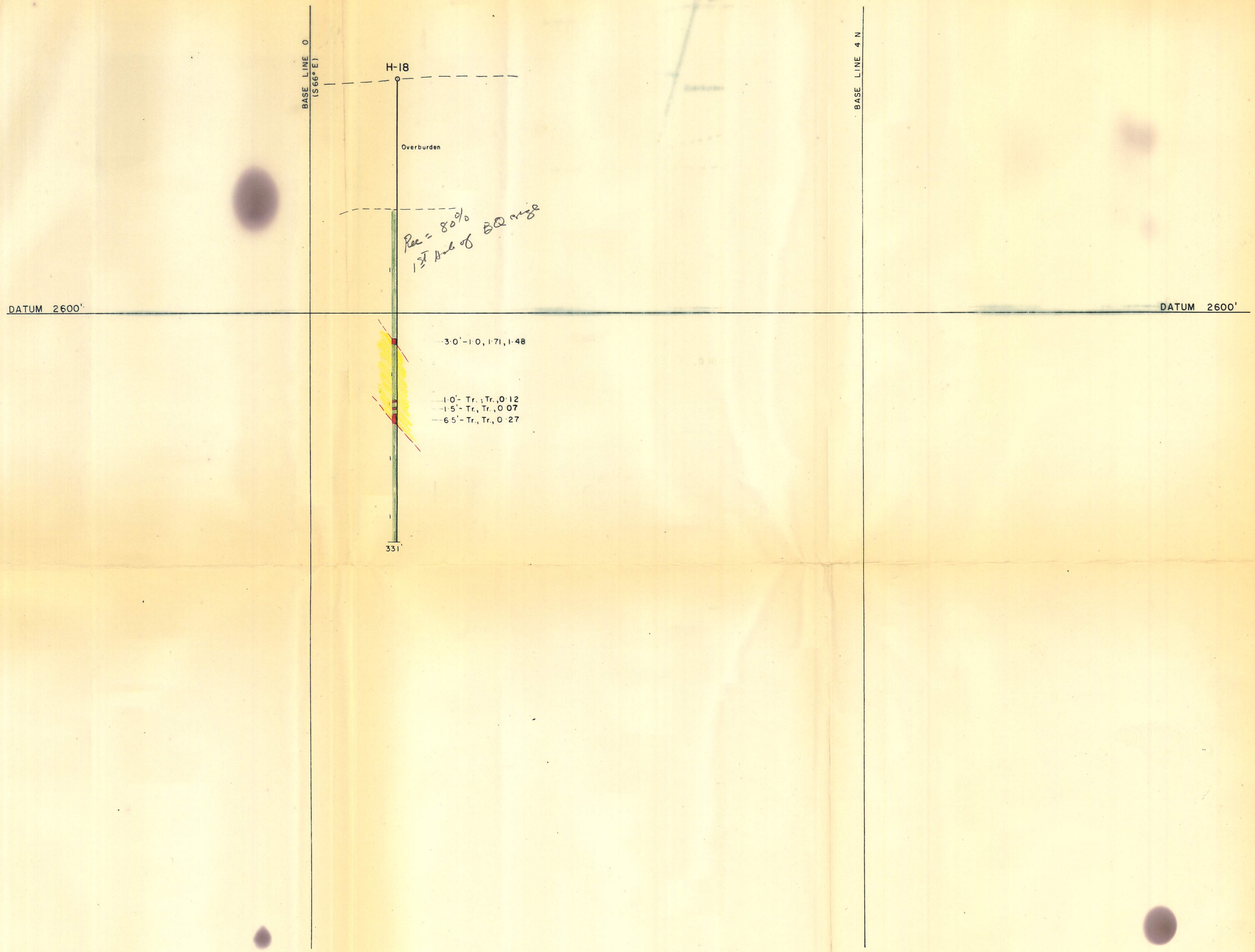

Legend:

1 Phyllitic Shale

2 Matt Zone

ASSAYS

width, Silver oz., Lead %, Zinc %



40' 0' 40' 80' 100'

SCALE IN FEET

105 H 6

DRAWN: W.D.S.

TRACED:

CHECKED:

MATT BERRY MINES LTD.

FRANCES LAKE PROPERTY Y.T.

D.D.H. - 18

SECTION - 19 S

LOOKING N 66° W

DATE: MAY, 69

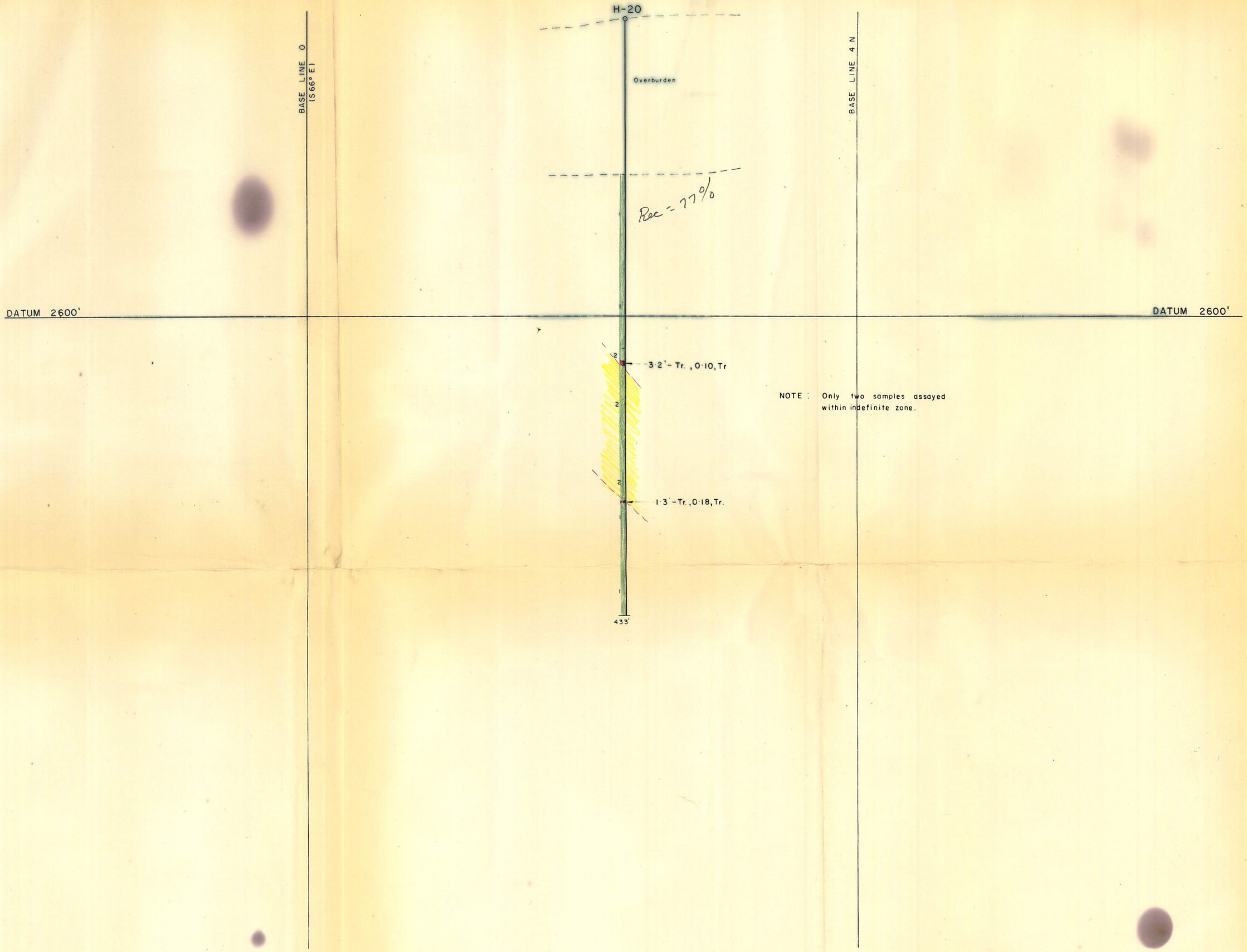

NOTE : Only two samples assayed within indefinite zone.

Legend:

1	Phyllitic Shale
2	Matt Zone

ASSAYS

width, Silver oz , Lead %, Zinc %

inches 0 1 2

0 1 2 3 4 5 centimetres

YUKON GEOLOGICAL SURVEY

This reference scale bar has been added to the original image. It will scale at the same rate as the image, therefore it can be used as a reference for the original size.

40' 0' 40 80' 100

SCALE IN FEET

105 H 6

DRAWN: W.D.S.

TRACED

CHECKED:

MATT BERRY MINES LTD.

FRANCES LAKE PROPERTY Y.T.

D.D.H. - 20

SECTION - 20S

LOOKING N 66° W

DATE: MAY, 69

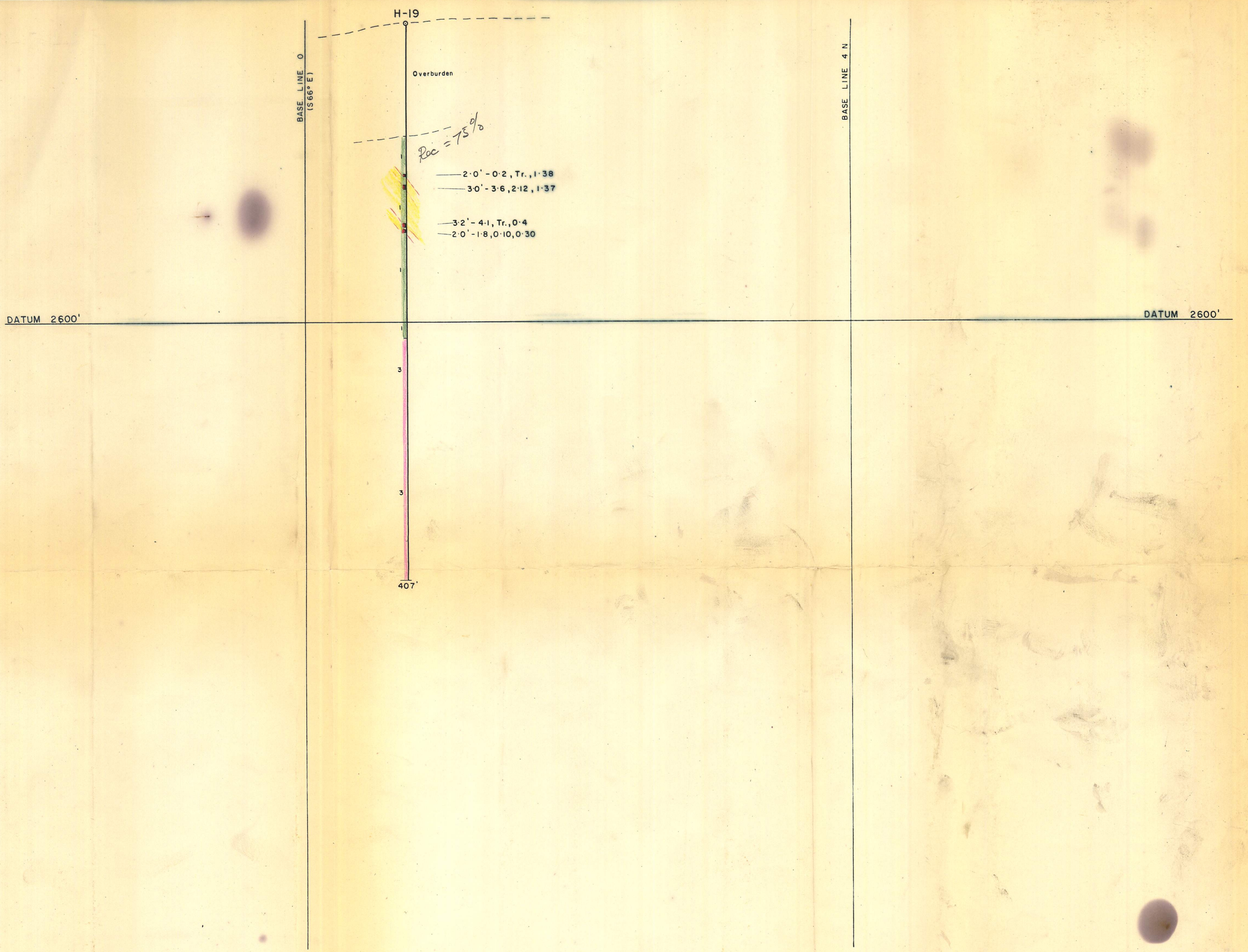

Legend:

1 Phyllitic Shale

2 Matt Zone

3 Talc-quartz-mica-shist

ASSAYS

width, Silver oz., Lead %, Zinc %

inches 0 1 2

0 1 2 3 4 5 centimetres

YUKON GEOLOGICAL SURVEY

This reference scale bar has been added to the original image. It will scale at the same rate as the image, therefore it can be used as a reference for the original size.

40' 0' 40' 80' 100'

SCALE IN FEET

105 H 6

DRAWN: W.D.S.

TRACED:

CHECKED

MATT BERRY MINES LTD.

FRANCES LAKE PROPERTY Y.T.

D.D.H. - 19

SECTION - 22 S

LOOKING N 66°W

DATE: MAY, 69