FILE EXAM. PERMIT
105-H-6

013756

PROPERTY INFORMATION FORM

Name of owner(s) or principal(s) W. GREEN / A. KORINEC / L. ZINCHUK

Address WHITEHORSE Y.T.

Location of Property AT MOUTH OF CREEK TO NORTH OF TYERS R.
ON EAST SIDE OF FRANCIS LAKE AT SOUTH END. (¼ MILE UPSTREAM)

Description of Property:

Number of Claims; staked 4, required ?.

Type of Mineralization, Values, and Dimensions:

GREEN SAYS CHALCO EXPOSED ON LEFT SIDE OF CREEK GOING UPSTREAM ¼ MILE FROM MOUTH. MOST ROCK IS FOLDED PHYLLITES LIKE VANGORDA - CHLORITE MUSCOVITE SCHIST

Previous Work; prospecting, geological, geophysical, geochemical, and development. (Give dates where possible):

MIL. CLAIMS EXPIRE JULY 1ST /66

Comments: PROBABLY NOTHING IMPORTANT

Disposition: WARRANTS EXAMINATION IF WE HAVE A MAN IN THIS AREA.
No urgency. Claims open July 1st
EOC

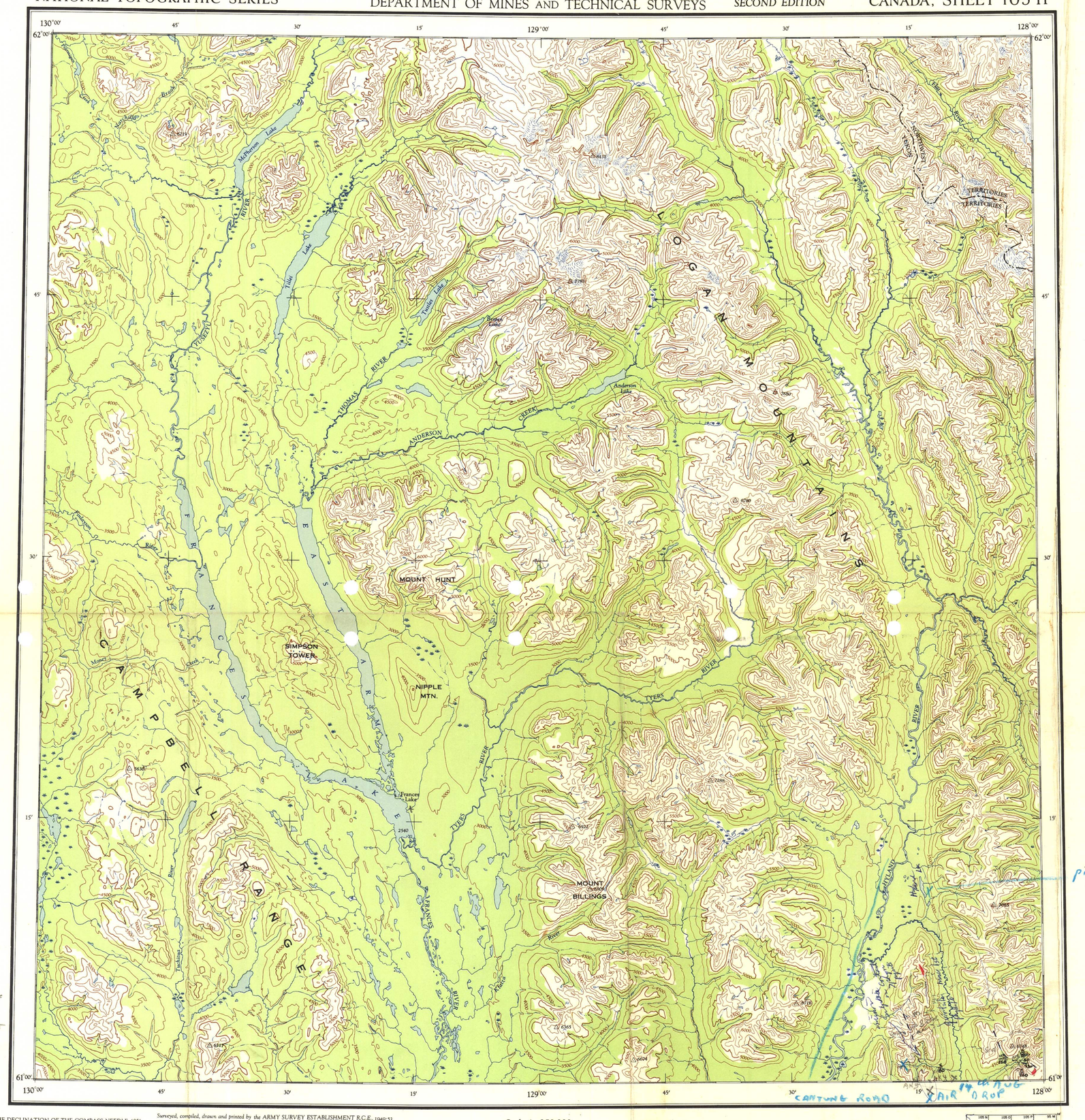

June 12/66
WALLY GEORGE
AMBROSE KOSINEC
LAZER ZINCHUK
-4 CL.
- CHALCO IN SIDE OF CREEK ON LEFT SIDE COMING UP.
- 1/4 MI FROM MOUTH CREEK
- GRANITE
- FOLDED ANYLITES LIKE VANCOUVER CHL-MUSC-SCHIST

pick up 26th AUG

THE DECLINATION OF THE COMPASS NEEDLE, 1951.

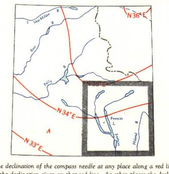

The declination of the compass needle at any place along a red line is the declination given on that red line. At other places the declination is between those given on the neighbouring red line; thus at the place marked A, the declination is between N 15°E and N 20°E. The easterly declinations of the compass needle are decreasing 5 minutes annually.

Surveyed, compiled, drawn and printed by the ARMY SURVEY ESTABLISHMENT R.C.E., *1949-52*
Aerial photography by R.C.A.F., 1949.

Universal Transverse Mercator Projection.

Scale 1 : 250,000
1 Inch to 4 Miles Approximately

Miles 5 0 5 10 15 20 Miles
Kilometres 5 0 5 10 15 20 25 30 Kilometres

Contour interval 500 Feet.
All Elevations in Feet above Mean Sea Level.

North American Datum 1927

REFERENCE

Road,	*Hard Surface, All Weather*	More than 2 Lanes / 2 Lanes / Partially Completed
,,	*Hard Surface, All Weather*	2 Lanes Route No. / Less than 2 Lanes
,,	*Loose Surface, All Weather*	More than 2 Lanes / 2 Lanes
,,	*Loose Surface, Less than 2 Lanes*	All Weather / Dry Weather
Railway,	*Multiple Track*	
,,	*Single Track*	
Boundary,	*International*	
,,	*Province or State*	
,,	*County or District*	
,,	*Reservations, Indian, Military, Park, etc.*	

inches
0 1 2
0 1 2 3 4 5
centimetres

YUKON GEOLOGICAL SURVEY

This reference scale bar has been added to the original image. It will scale at the same rate as the image, therefore it can be used as a reference for the original size.

REFERENCE

Triangulation Station	Spot Elevation, *in feet* 252
Contours, *Elevation* 1500 2000	Wooded Areas
,, *Depression* 1000 1500	Swamp or Marsh
,, *Approximate*	
Stream, *Intermittent*	Ferry, W.L. 241, Mud, Sand
Dam, Falls	Navigation Light
Aerodrome, *on Land*	Elevation in Feet 250, *on Water*
Main Electric Power Line	

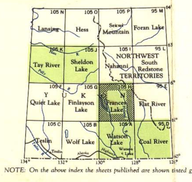

NOTE: *On the above index the sheets published are shown tinted green.*

Copies may be obtained from
The Map Distribution Office,
Dept. of Mines and Technical Surveys,
Ottawa, at 25 cents each.

FRANCES LAKE
YUKON TERR.—NORTHWEST TERR.

SHEET 105H
SECOND EDITION