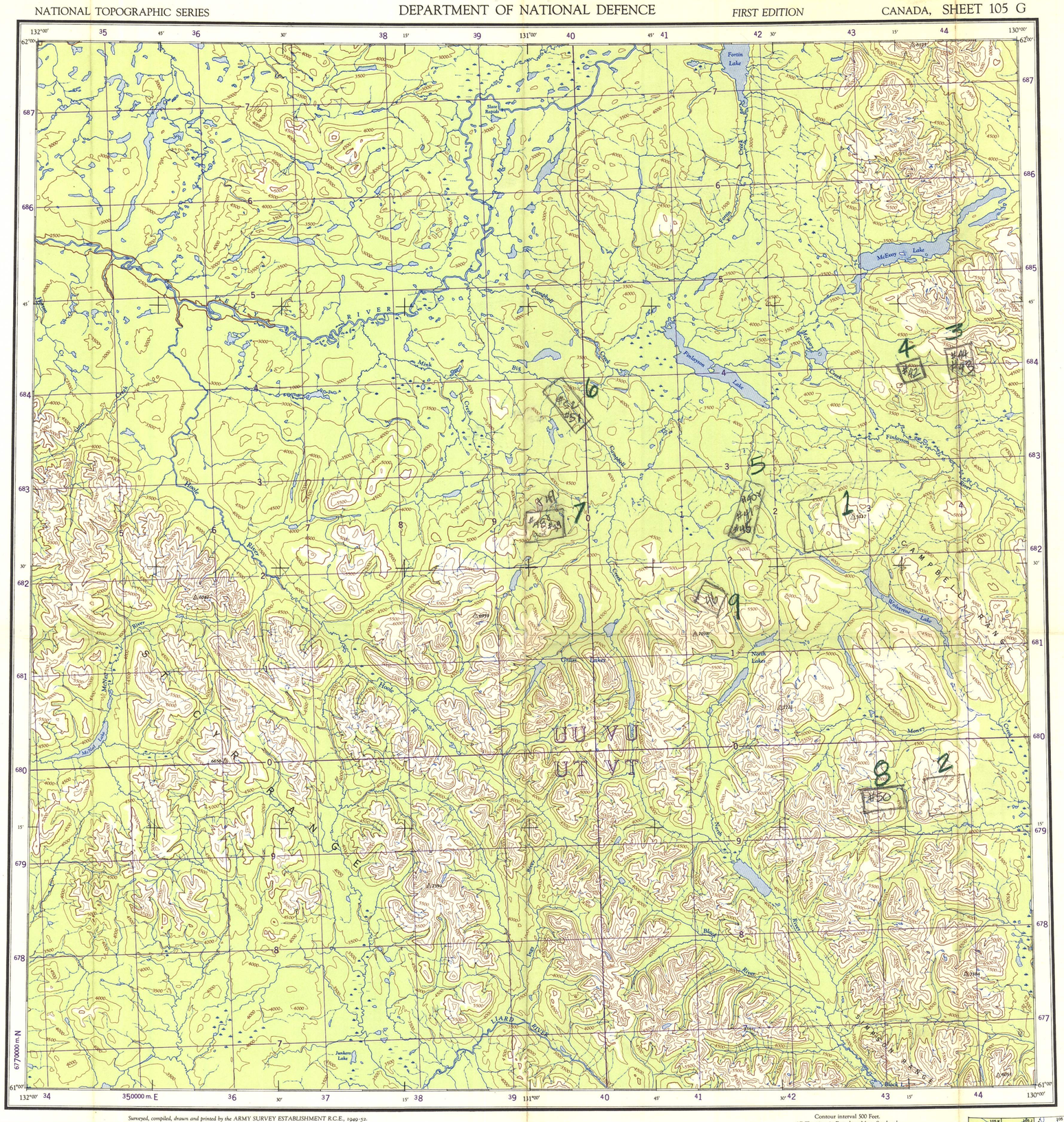

GRID ZONE DESIGNATION 9 V	TO GIVE A STANDARD REFERENCE ON THIS SHEET TO NEAREST 1000 METRES
100,000 M. SQUARE IDENTIFICATION: UU VU / UT VT, 680, 40	SAMPLE POINT: TRIANGULATION STATION
IGNORE the SMALLER figures of any grid number; these are for finding the full coordinates. Use ONLY the LARGER figures of the grid number: example: 34 0000	1. Read letters identifying 100,000 metre square in which the point lies: UT
	2. Locate first VERTICAL grid line to LEFT of point and read LARGE figure labeling the line either in the top or bottom margin, or on the line itself. Estimate tenths from grid line to point: 8 2
	3. Locate first HORIZONTAL grid line BELOW point and read LARGE figure labeling the line either in the left or right margin, or on the line itself. Estimate tenths from grid line to point: 8 6
	SAMPLE REFERENCE: UT8286
	If reporting beyond 18° in any direction, prefix Grid Zone Designation as: 9VUT8286

TEN THOUSAND METRE
UNIVERSAL TRANSVERSE MERCATOR GRID
ZONE 9

THE DECLINATION OF THE COMPASS NEEDLE, 1952

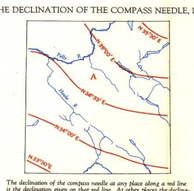

The declination of the compass needle at any place along a red line is the declination given on that red line. At other places the declination is between those given on the neighbouring red lines; thus at the place marked A, the declination is between N.34°10'E and N.35°E. The easterly declinations of the compass needle are decreasing 4.5 minutes annually.

Surveyed, compiled, drawn and printed by the ARMY SURVEY ESTABLISHMENT R.C.E., 1949-52.
Aerial photography by the R.C.A.F. 1949.
Universal Transverse Mercator Projection.

FINLAYSON LAKE
YUKON TERRITORY

Scale 1: 250,000
1 Inch to 4 Miles Approximately

Miles 5 0 5 10 15 20 Miles
Kilometres 5 0 5 10 15 20 25 30 Kilometres

Contour interval 500 Feet.
All Elevations in Feet above Mean Sea Level.

REFERENCE

	More than 2 Lanes	2 Lanes
Road, Loose Surface, All Weather		
,, Loose Surface, Less than 2 Lanes	All Weather	Dry Weather
Cart Track		
Trail		
Railway, Multiple Track		
,, Single Track		
Boundary, International		
,, Province or State		
,, County or District		
,, Reservations, Indian, Military, Park, etc.		

inches 0 1 2
0 1 2 3 4 5 centimetres

YUKON GEOLOGICAL SURVEY

This reference scale bar has been added to the original image. It will scale at the same rate as the image, therefore it can be used as a reference for the original size.

The general public may obtain copies of this map from the Map Distribution Office, Dept. of Mines and Technical Surveys, Ottawa, at 25 cents per copy.

REFERENCE

Triangulation Station ..... △ Spot Elevation, in feet 257
Contours, Elevation 1000
,, Depression 1000
,, Approximate 1000
Wooded Areas
Swamp or Marsh
Church, School ..... ♣ ♣S
Stream, Intermittent
W.L. 241
Ferry
Mud
Sand
Dam
Falls
Navigation Light
Aerodrome, on Land ..... Elevation in Feet 250 on Water
Main Electric Power Line

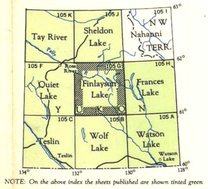

NOTE: On the above index the sheets published are shown tinted green

013850

FINLAYSON LAKE Y.T
SHEET 105 G
FIRST EDITION