ATLAS EXPLORATION LIMITED

AIRBORNE GEOPHYSICAL SURVEY

SHEET 1

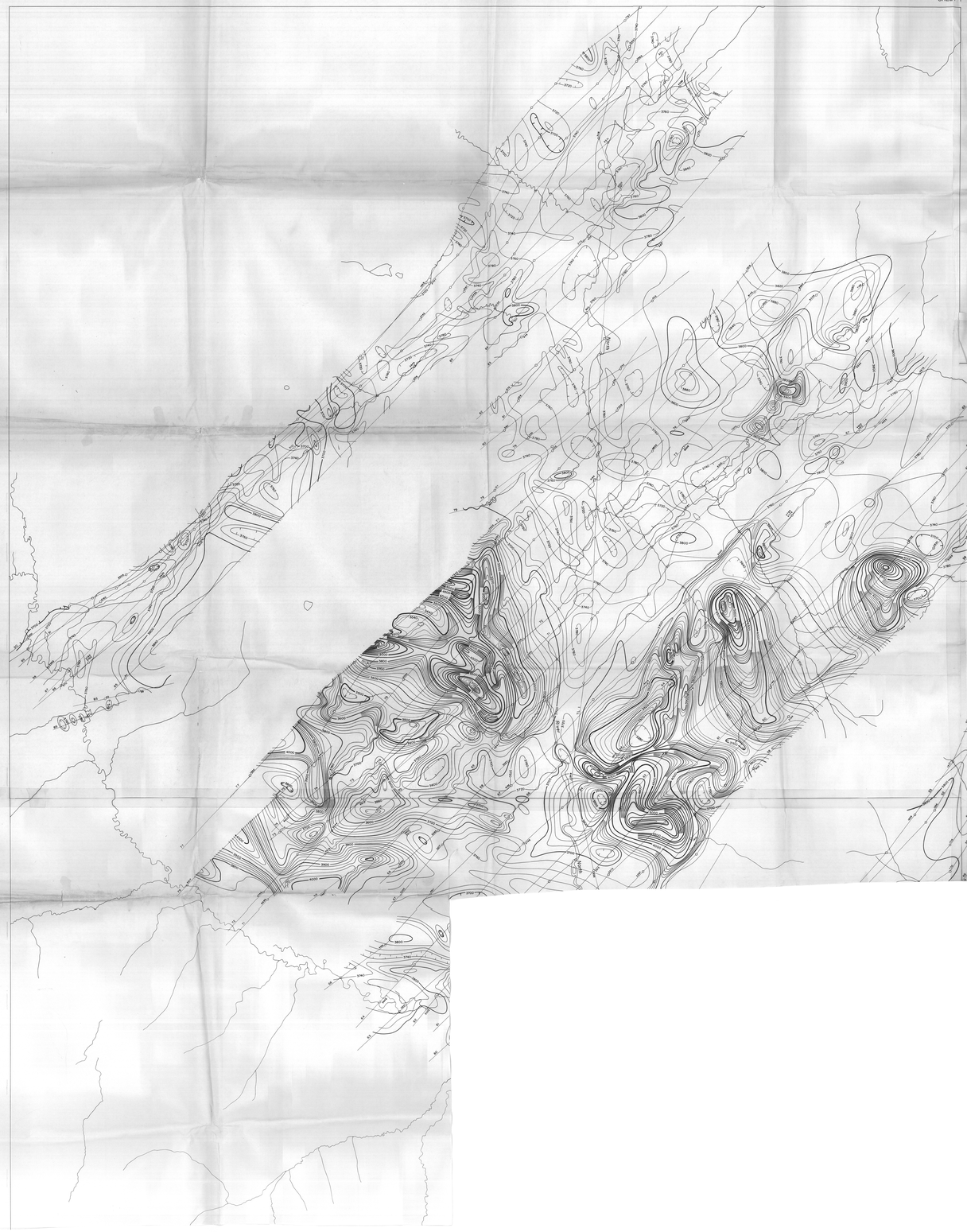

ATLAS EXPLORATION LIMITED

AIRBORNE GEOPHYSICAL SURVEY

SHEET 2

FYRE LAKE AREA

YUKON TERRITORY

SCALE

2000 FEET 0 1000 2000 3000 4000 5000 FEET

1 inch to 1320 Feet

AEROMAGNETIC MAP

NORTH

MAGNETIC NORTH

Flown and compiled by

LOCKWOOD SURVEY CORPORATION LIMITED

TORONTO, CANADA

1966

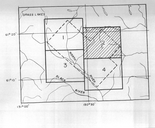

015061



CONTOUR INTERVAL ..... 20 GAMMA

MEAN FLIGHT LINE SPACING ..... 1000 FEET

MEAN TERRAIN CLEARANCE ..... 200 FEET

500 GAMMA CONTOUR .....

100 GAMMA CONTOUR .....

20 GAMMA CONTOUR .....

MAGNETIC LOW .....

FIDUCIAL POINTS 3690

FLIGHT LINES .....

1000 0
FEET

inches
0 1 2
0 1 2 3 4 5
centimetres

YUKON GEOLOGICAL SURVEY

This reference scale bar has been added to the original image. It will scale at the same rate as the image, therefore it can be used as a reference for the original size.

A