ATLAS EXPLORATION LIMITED

AIRBORNE GEOPHYSICAL SURVEY

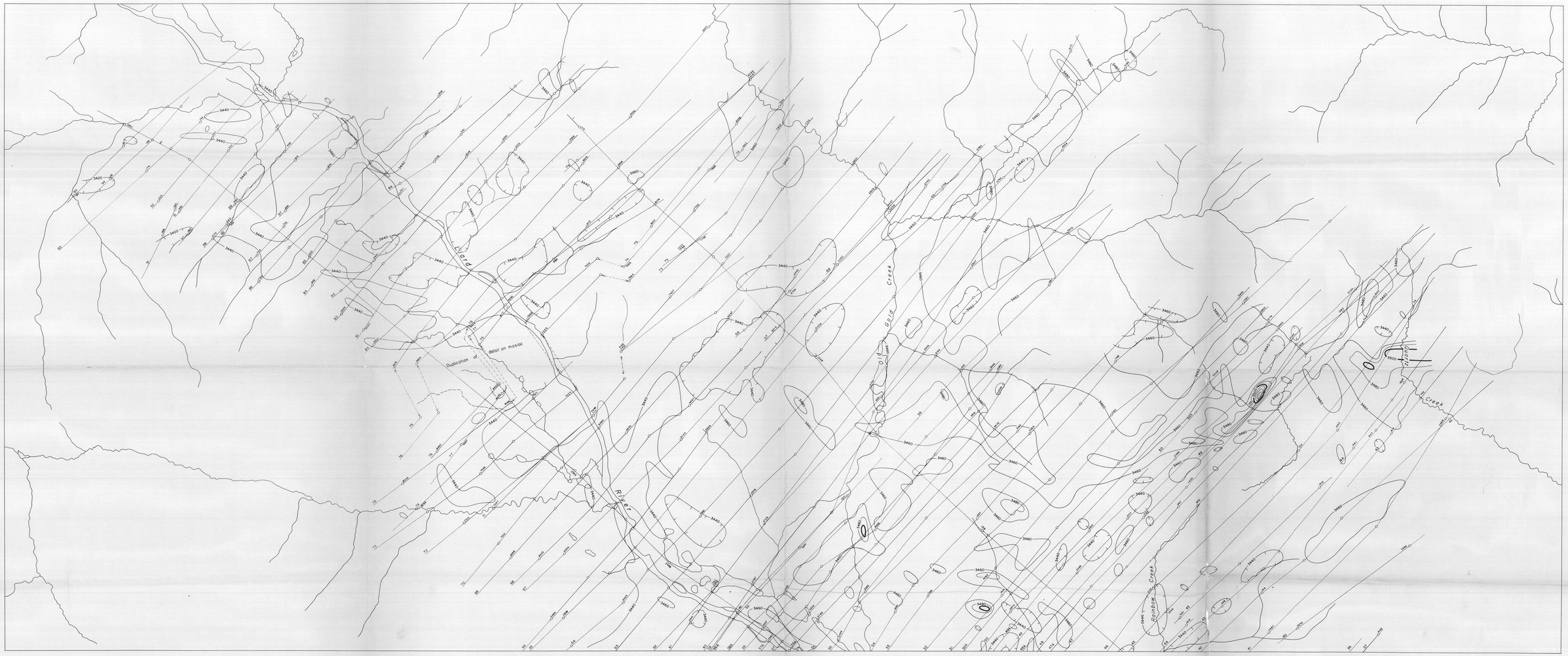

CONTOUR INTERVAL	20 GAMMA
MEAN FLIGHT LINE SPACING	1000 FEET
MEAN TERRAIN CLEARANCE	200 FEET
500 GAMMA CONTOUR	
100 GAMMA CONTOUR	
20 GAMMA CONTOUR	
MAGNETIC LOW	
FIDUCIAL POINTS	3460
FLIGHT LINES	

OLD GOLD LAKE AREA

YUKON TERRITORY

SCALE

1000 FEET 0 1000 2000 3000 4000 5000 FEET

1 inch to 1320 Feet



Flown and compiled by

LOCKWOOD SURVEY CORPORATION LIMITED

TORONTO, CANADA

1966

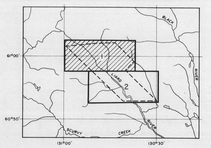

015868