ATLAS EXPLORATION LIMITED

AIRBORNE GEOPHYSICAL SURVEY

SHEET 2

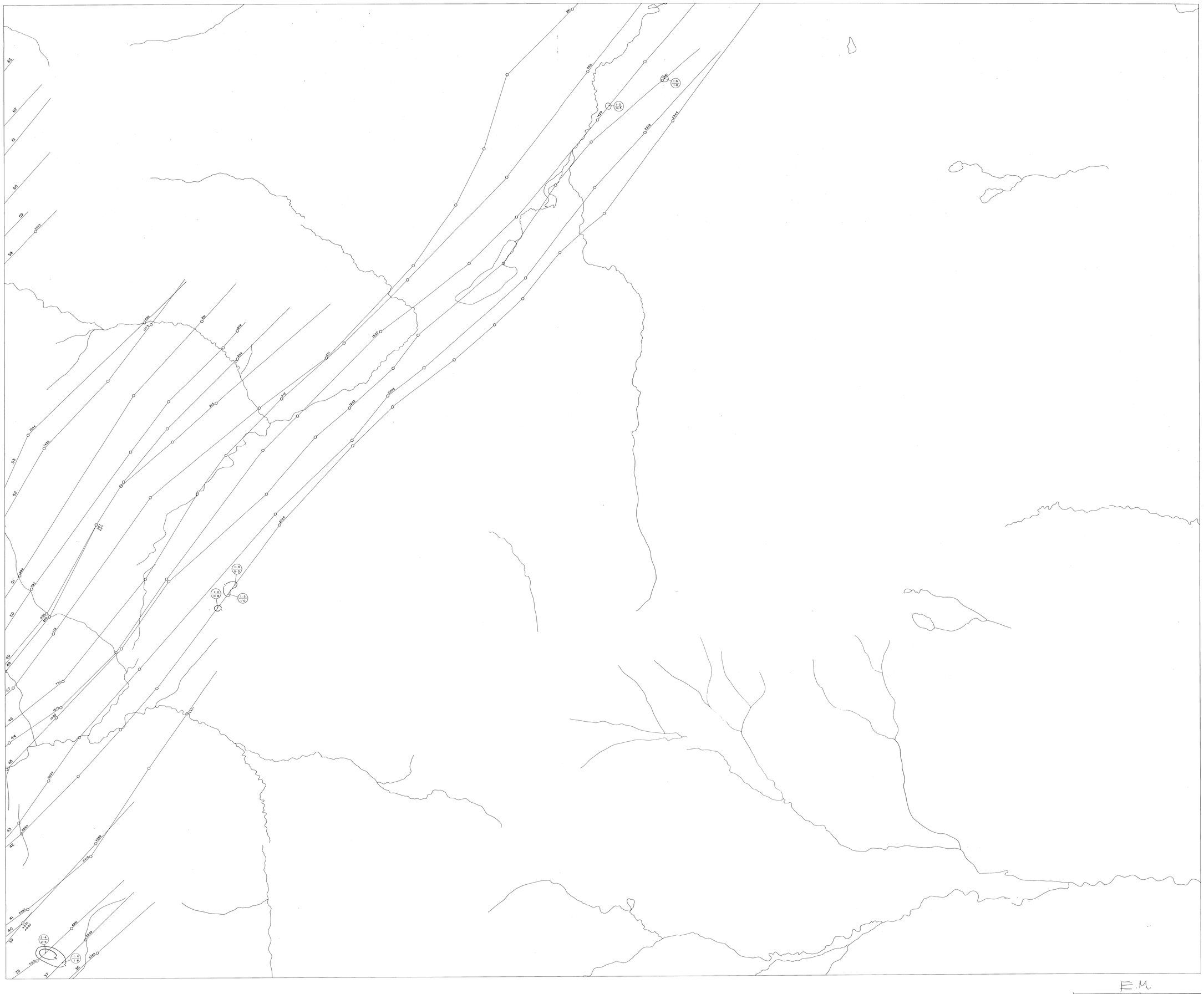

MEAN FLIGHT LINE SPACING ..... 1000 FEET
MEAN TERRAIN CLEARANCE ..... 200 FEET
ELECTROMAGNETIC CONTOURS 5, 10, 15 etc. .....
1, 2, 3, 4 etc. .....
NEGATIVE CONTOURS -5, -10 etc. .....
-1, -2, -3, -4 etc. .....
FIDUCIAL POINTS 3690
FLIGHT LINES .....

The contours represent amplitude of in phase response of the resultant field expressed in parts per million of the primary. The figures (2-1 / 0-5) represent amplitude in phase component / quadrature component. The frequency of the primary current is 4000 cycles per second.

FYRE LAKE AREA

YUKON TERRITORY

SCALE

1000 FEET 0 1000 2000 3000 4000 5000 FEET

1 inch to 1320 Feet

ELECTROMAGNETIC MAP



Flown and compiled by

LOCKWOOD SURVEY CORPORATION LIMITED

TORONTO, CANADA

1966

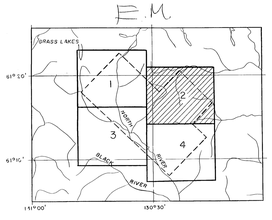

013878