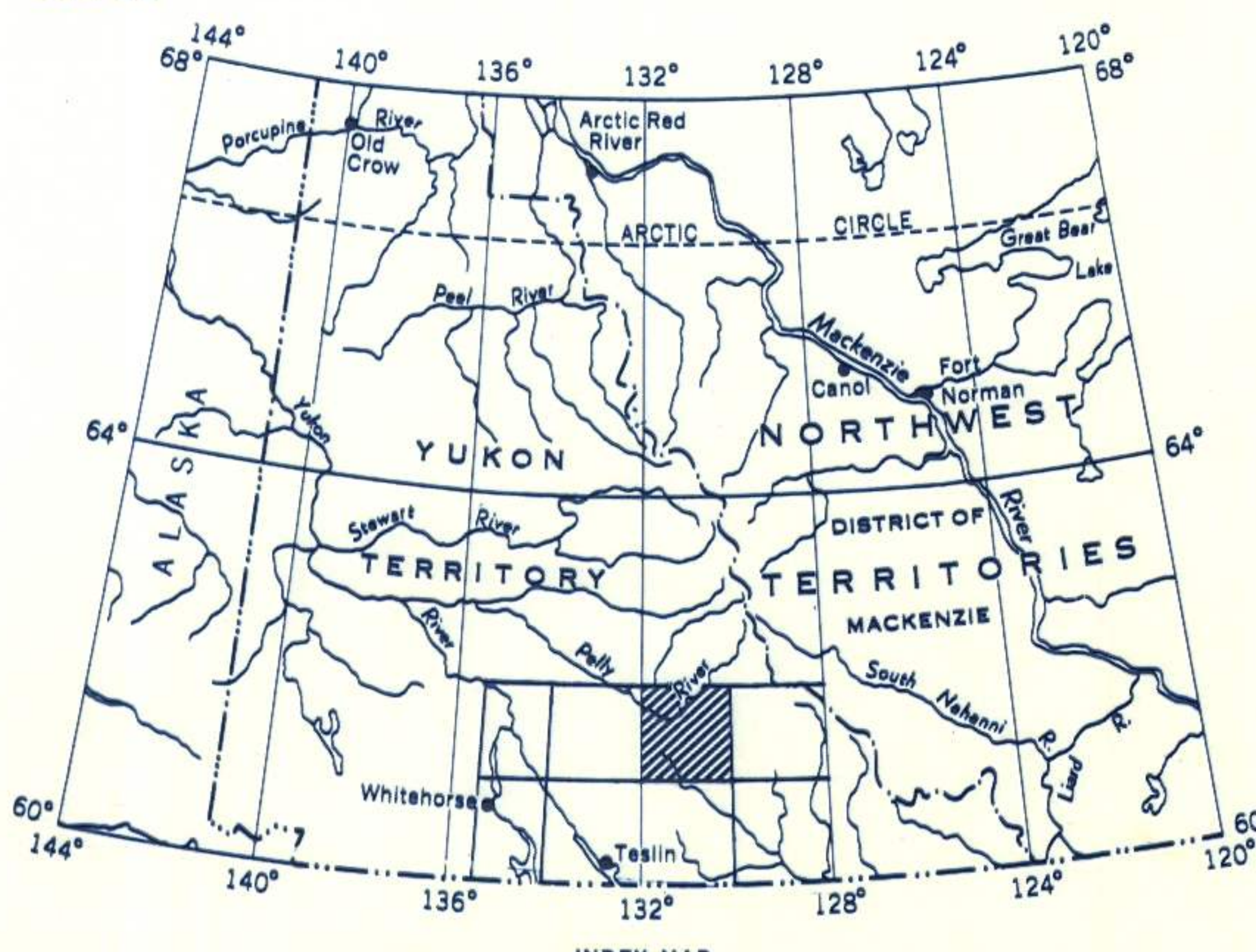





GEOLOGICAL SURVEY OF CANADA  
DEPARTMENT OF MINES AND TECHNICAL SURVEYS


AEROMAGNETIC SERIES

SHEET 105G




MAP 7006G  
**FINLAYSON LAKE**  
YUKON TERRITORY

Scale: One Inch to Four Miles =  $\frac{1}{253,440}$   
Miles



Airborne magnetic survey, June to September, 1961, by Aero Surveys Ltd. Vancouver; four mile map compiled from one inch to one mile geophysical maps published by the Department of Mines and Technical Surveys

No correction has been made for regional variation



GEOPHYSICS PAPER 7006G  
**FINLAYSON LAKE**  
YUKON TERRITORY  
SHEET 105G

013881