



QAROSU  
PLOT  
N

FIRE LAKE REGION  
FINLAYSON AREA

PRIM. - AUGEN GNEISS  
WITH MINOR QRTZITE  
INTRUSIONS + BIOTITE SHST.

MINERALIZATION  
- MINOR PYRITE IN QRTZITE, QTE  
- NORTH SIDE IS RUSTY  
(OF CIRQUE)

HOOLE RIVER

9J-469

4'

6'

10'

978

477

979

10'

3'

9J-470

473

476

52

472

474

475

9J-471

4'

RED  
GRAINED  
QRTZITE 481

SWAMP

9V552

483

482

487

484

485

486

461

463


AUG 9, 1969

R. WELLS

SCALE 1" = 1 MI

MAP 105 G/6





plotted &  
checked

## FINLAYSON LAKE REGION

### \* NOTE

207 not 107  
208 " 108  
ETC.

JULY 9, 1969

x 91-121 5016

MAP 105 G/6  
& 105 G/11

1" = 1/2 MI

A12326-169

N

DATA:

9V266 } at same Δ  
9V267 }

9V268 + 270 pps downstr

269 } + 380 pps "

270 }

271 }

272 } + 350 pps downstr\* (272 just above 271)

273 }

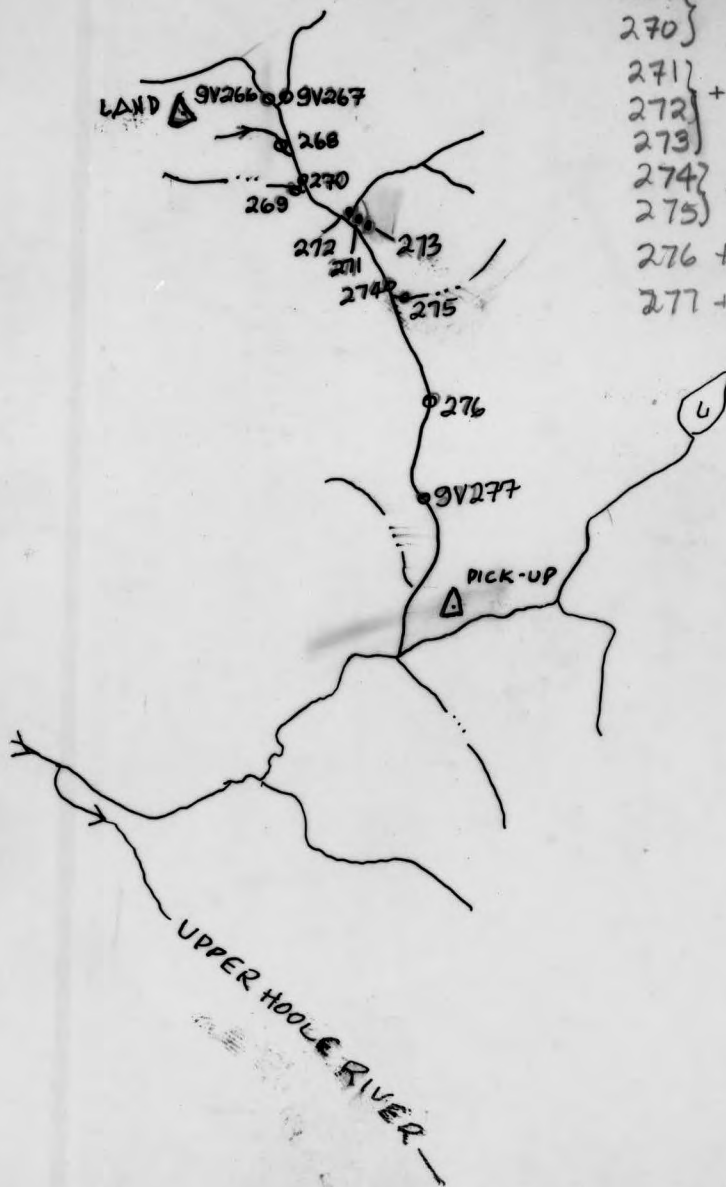
274 } + 500 pps downstr.

275 }

276 + 500 " "

277 + 500 " "

500 pps = 1/2 mile



MAP 105  $\frac{6}{6}$

(AERO-MAG)

SCALE: 1" = 1 mile

PHOTO:

A12326-276

GARY DENTON

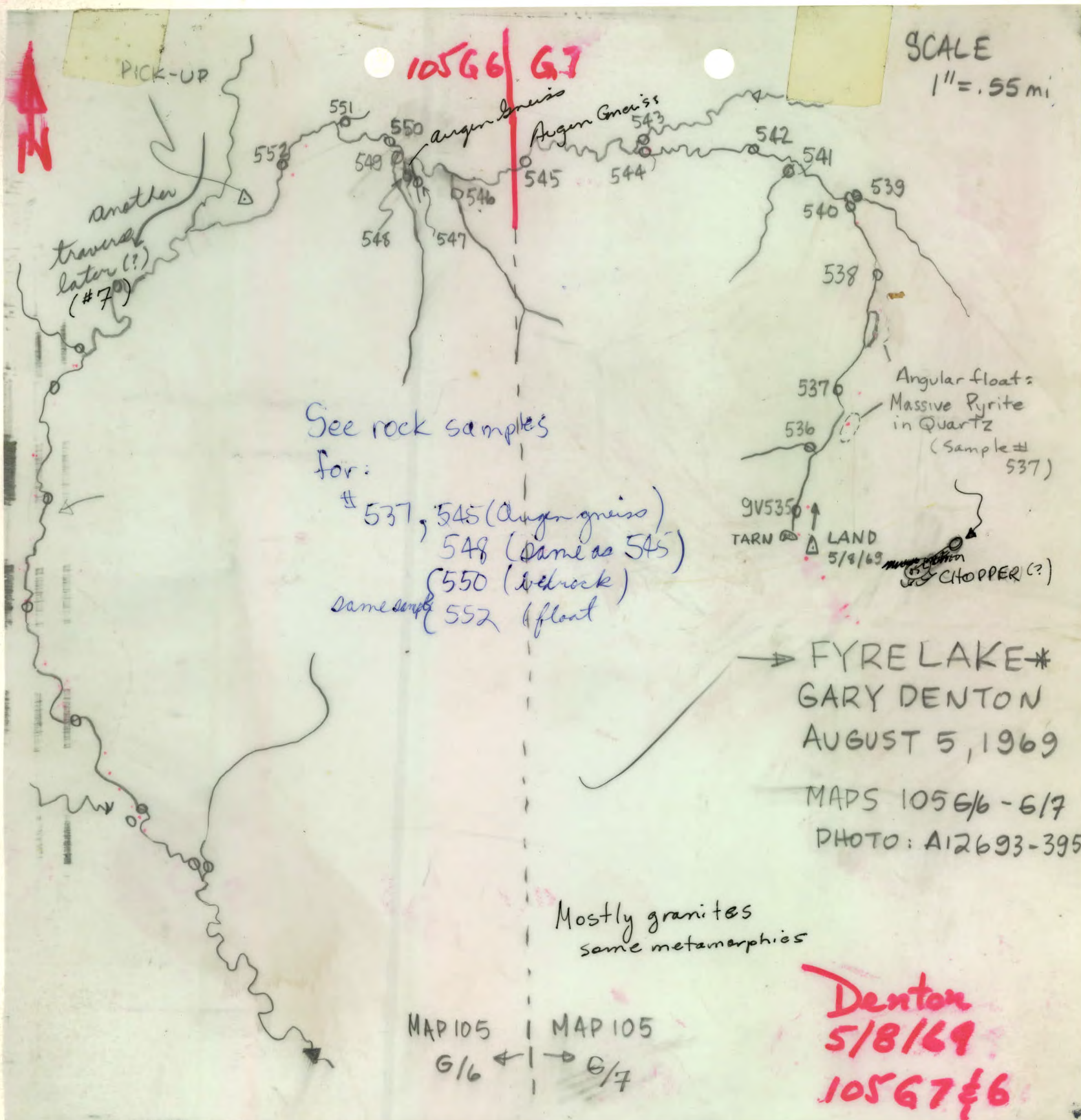
(V)

8/7/69

10566/67

SCALE

1" = .55 mi



See rock samples  
for:

# 537, 545 (Angular gneiss)  
548 (Same as 545)  
(550 (bedrock))  
same sample 552 (float)

→ FYRE LAKE \*  
GARY DENTON  
AUGUST 5, 1969  
MAPS 10566-67  
PHOTO: A12693-395

Mostly granites  
same metamorphics

MAP 105 | MAP 105  
6/6 ← | → 6/7

Denton  
5/8/69  
10567 & 6