ATLAS EXPLORATION LIMITED

AIRBORNE GEOPHYSICAL SURVEY

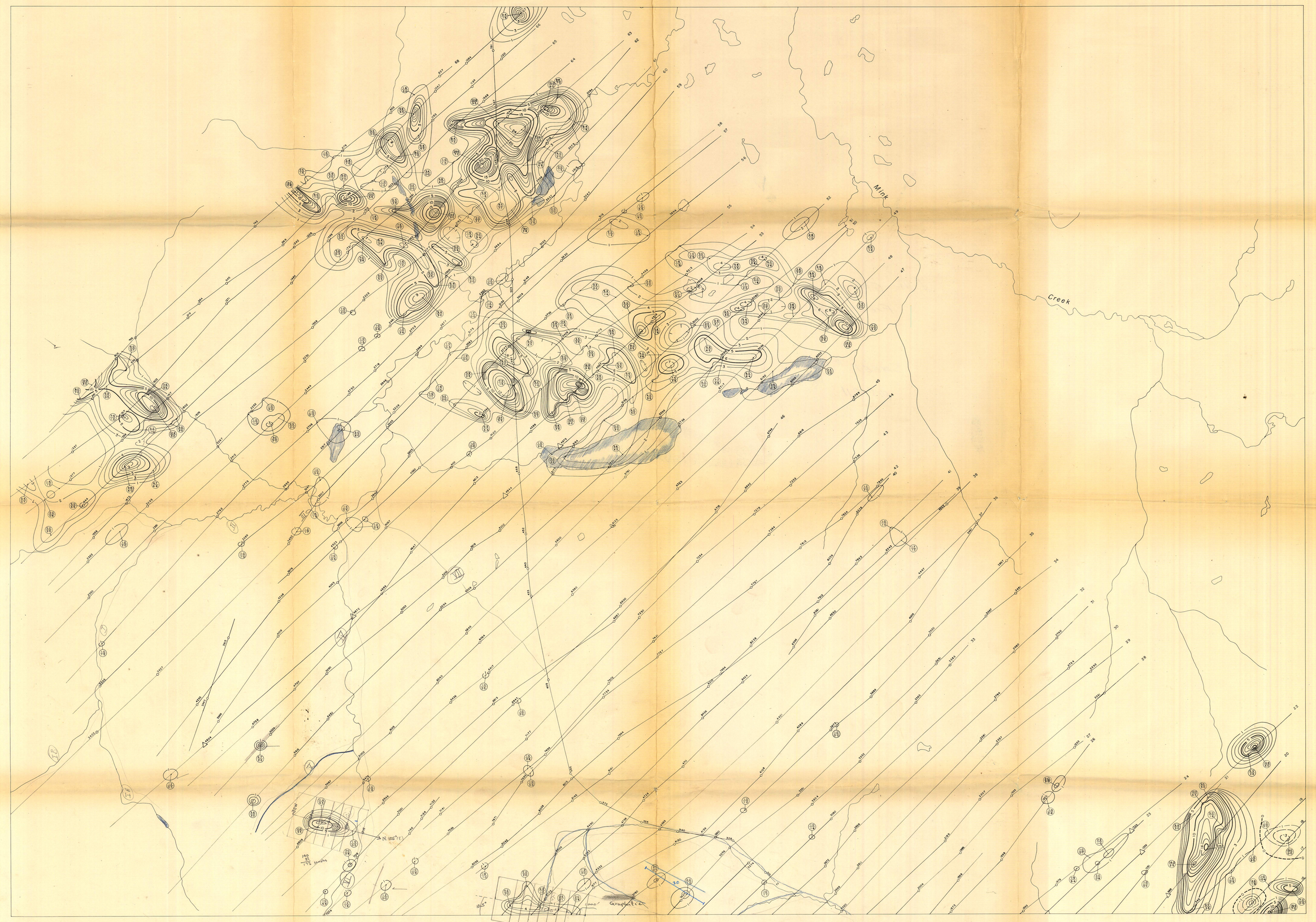

MEAN FLIGHT LINE SPACING ..... 1000 FEET
MEAN TERRAIN CLEARANCE ..... 200 FEET
ELECTROMAGNETIC CONTOURS 5, 10, 15 etc. .....
1, 2, 3, 4 etc. .....
FIDUCIAL POINTS 3690
FLIGHT LINES .....

The contours represent amplitude of in phase response of the resultant field expressed in parts per million of the primary.
The figures (22) represent amplitude $\frac{\text{in phase component}}{\text{quadrature component}}$
The frequency of the primary current is 4000 cycles per second.

GRASS LAKE AREA

YUKON TERRITORY

SCALE

1000 FEET 0 1000 2000 3000 4000 5000 FEET

1 Inch to 1320 Feet

ELECTROMAGNETIC MAP



Flown and compiled by
LOCKWOOD SURVEY CORPORATION LIMITED.
TORONTO, CANADA.
1966

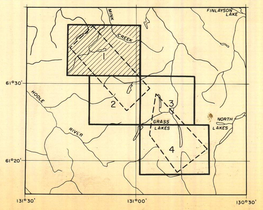

014069