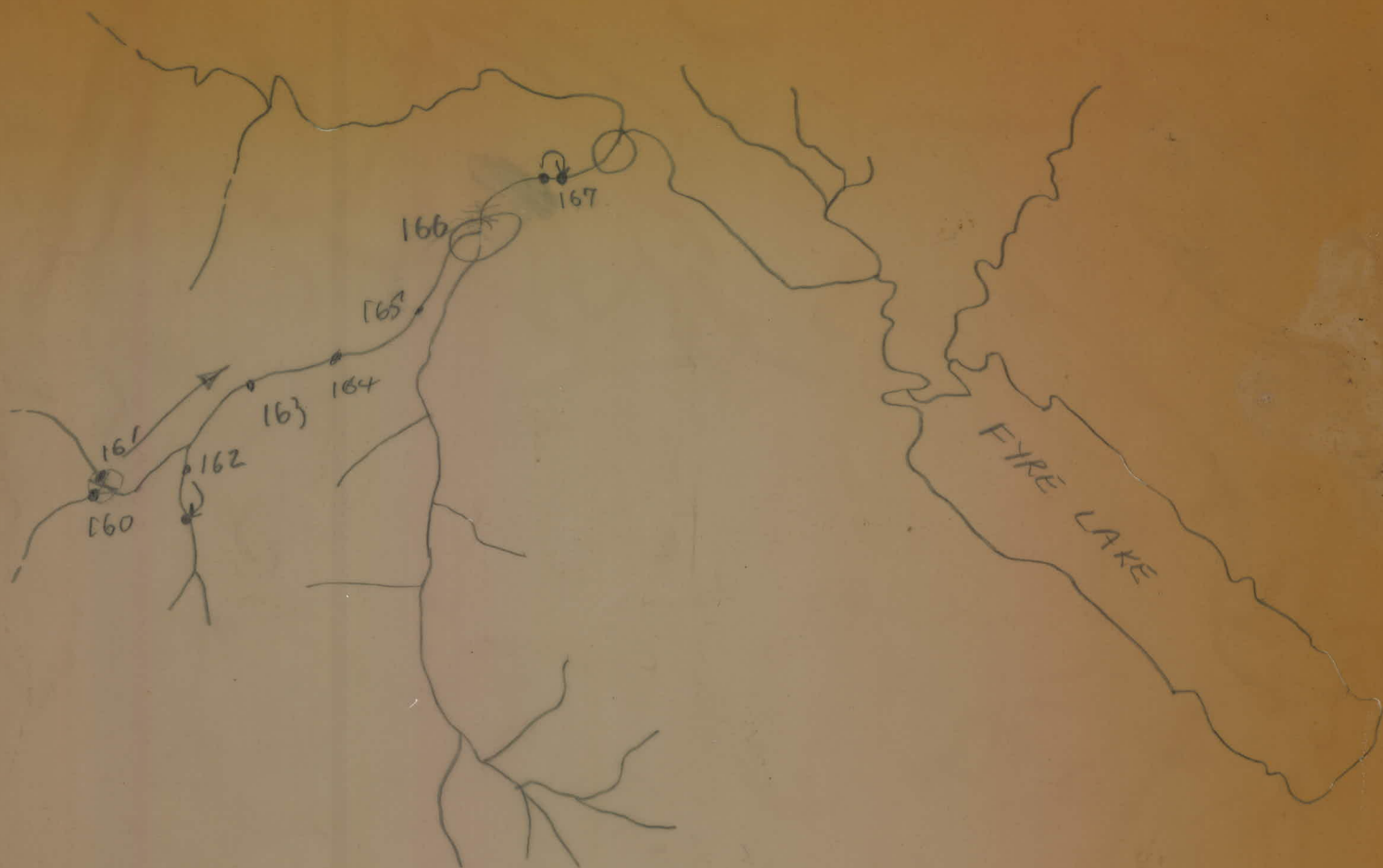



FYRE LAKE REGION



NEIL GLASS.

1" = 1 mi
30/7/69

MAP 105 G/2 (UPPER BLACK RIVER)

014105

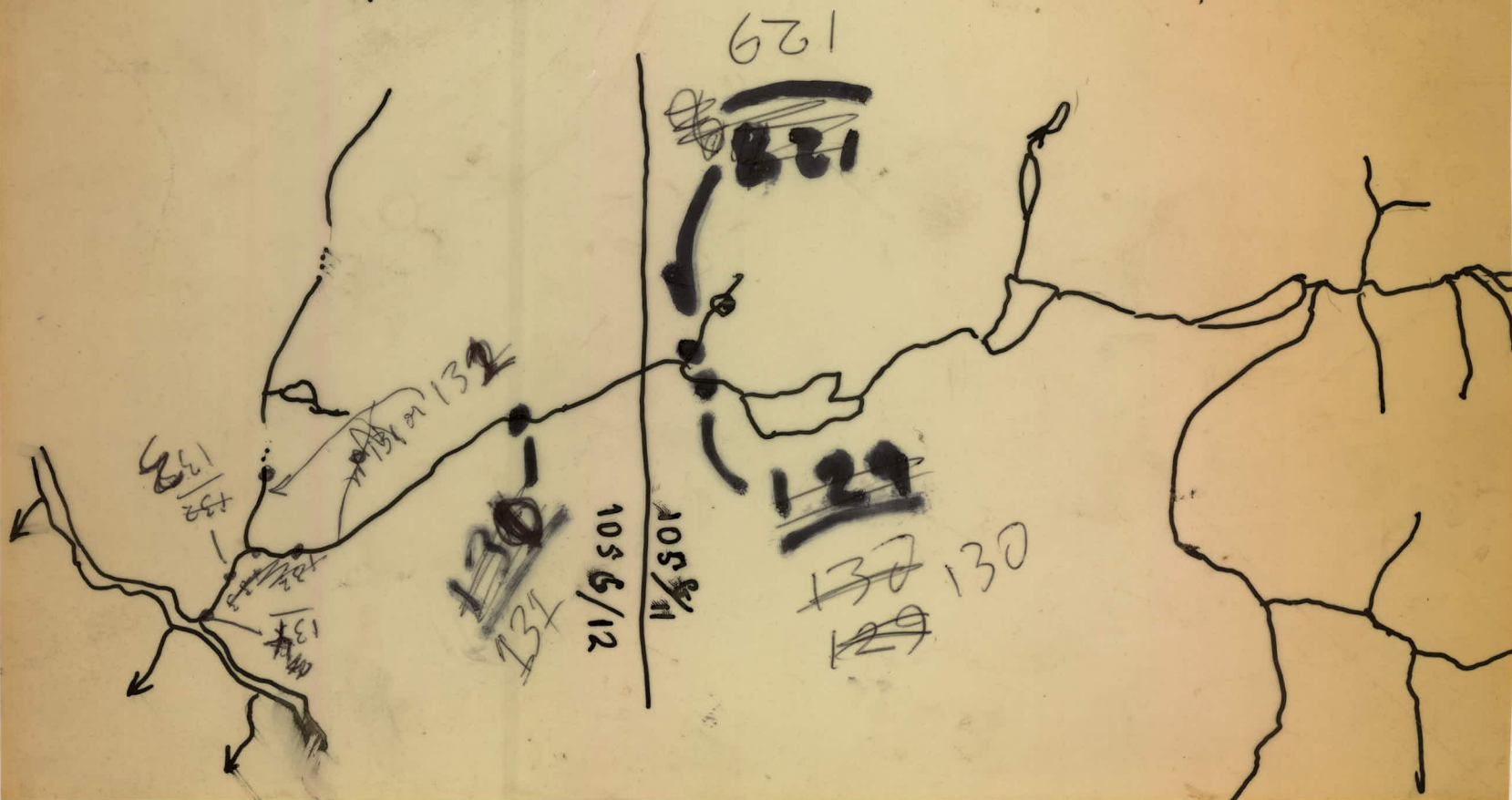


Nat S. Glass

July 25

1 mile = 1 in

A 12371-291

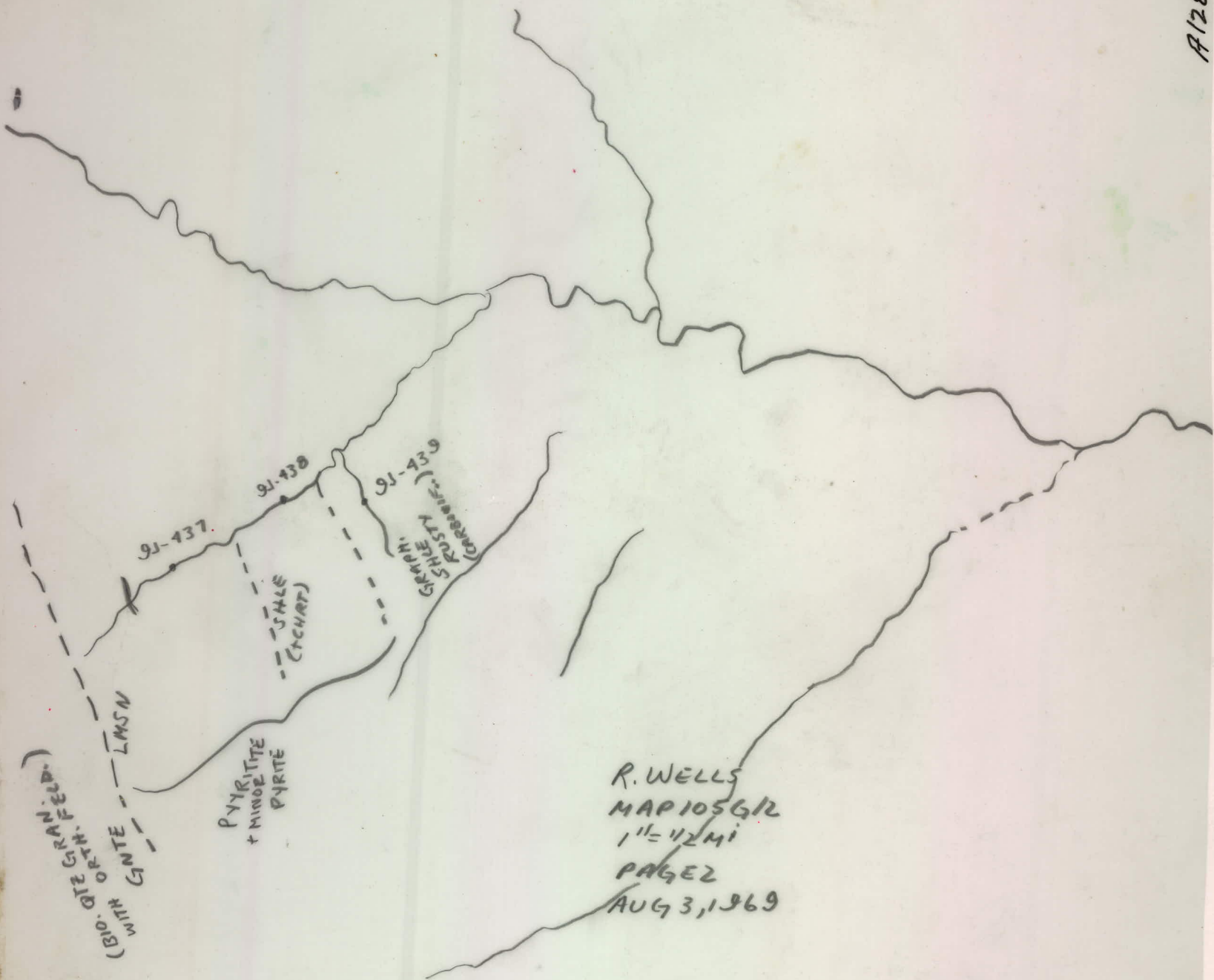


Trans. 21
Plotted ✓

FYRE LAKE REGION NV

Plotted ✓
Card 8 ✓

A12850-184





FYRE LAKE REGION ✓

Plotted
Cords ✓



R. WELLS

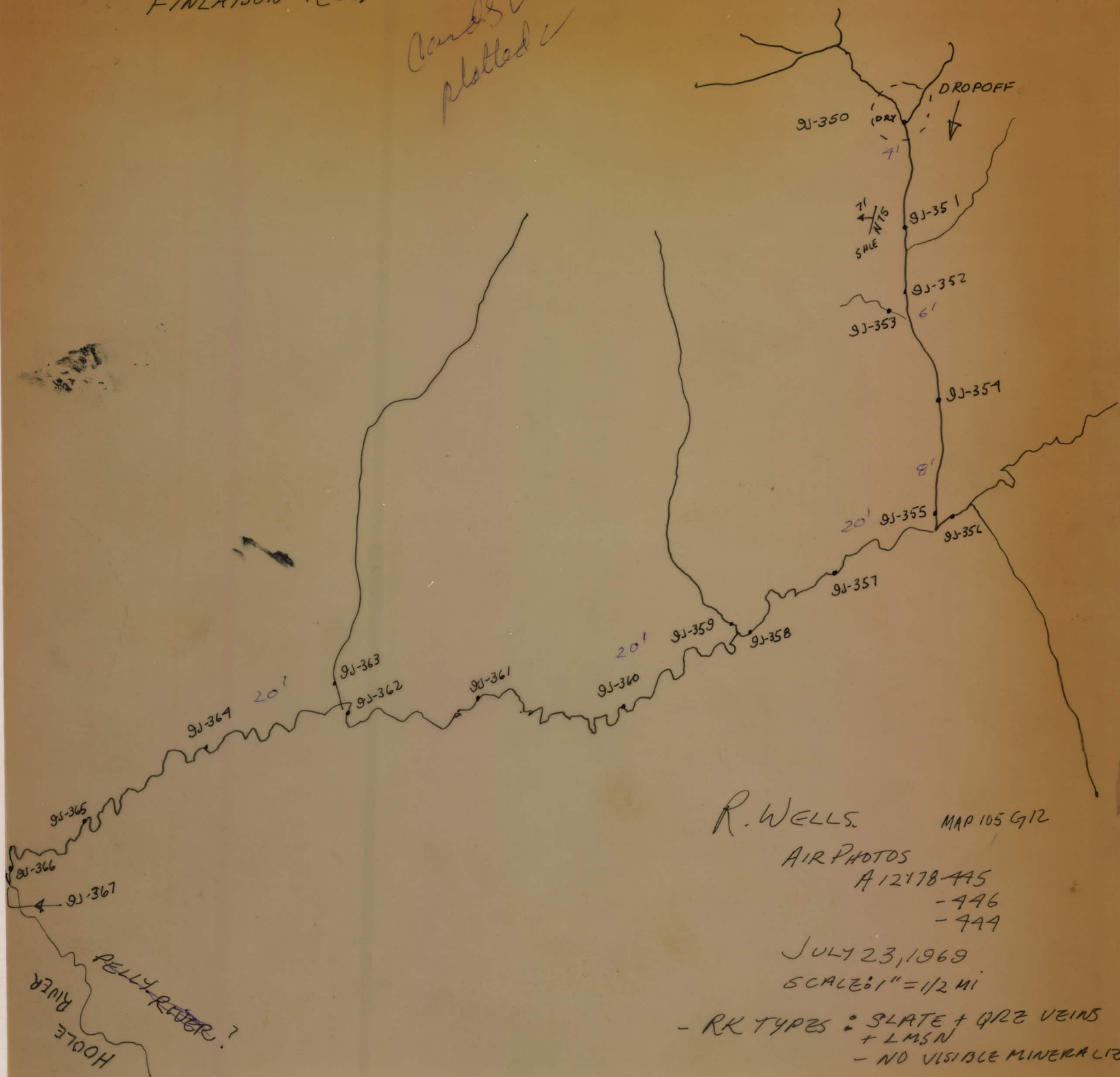
JULY 30, 1969

1" = 1 Mi

MAP 105612

FINLAYSON REGION

contour
plotted



R. WELLS.

MAP 105 G12

AIR PHOTOS

A 12178-445

- 446

- 44A

JULY 23, 1969

SCALE: 1" = 1/2 MI

- RR TYPES: SLATE + QRTZ VEINS
+ LMSN
- NO VISIBLE MINERALIZATION

W. Greenwood
July 23/69
1056/12
1" = 1 mi

