NATIONAL TOPOGRAPHIC SYSTEM 1:250,000 **CANADA** SECOND EDITION SHEET 105 E

LABERGE

TAKHINI
R. Mines Ltd
Bornite & Co.

THE DECLINATION OF THE COMPASS NEEDLE 1957

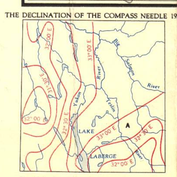

The declination of the compass needle at any place along a red line is the declination given on that red line. At other places the declination is between those given on the neighbouring red lines; thus at the place marked A, the declination is between 32° 30' E and 33° 00' E. The declination of the compass needle is decreasing 3.5 minutes annually.

014235

Produced and printed by the **SURVEYS AND MAPPING BRANCH, DEPARTMENT OF MINES AND TECHNICAL SURVEYS**, 1958, from air photographs taken in 1949 and 1952.

Universal Transverse Mercator Projection

REFERENCE

Roads:
- loose surface, all weather ..... 2 lanes or more
- wagon; cart track
- Trail or portage
- Village or settlement
- Post office ..... P
- Building or cabin
- R.C.M.P. post
- Horizontal control point ..... △
- Astronomical position ..... ⊕
- Spot elevation (in feet) ..... •2905

LABERGE

YUKON TERRITORY

Scale 1:250,000

1 Inch to 4 Miles Approximately

Miles 5 0 5 10 15 20 Miles

Kilometres 5 0 5 10 15 20 25 30 Kilometres

Contour interval 500 Feet
Elevations in Feet above Mean Sea Level
North American Datum 1927.

Copies may be obtained from the Map Distribution Office, Department of Mines and Technical Surveys, Ottawa, at 25 cents each.

REFERENCE

Streams:
- intermittent or dry
- indefinite
- Marsh or swamp
- Sand, gravel or mud
- Contours: elevation ..... 3000; depression ..... 2500; approximate 2000
- Esker
- Forest
- Landing ground

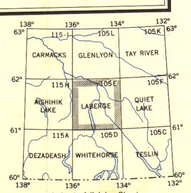

Index to Adjoining Sheets



This reference scale bar has been added to the original image. It will scale at the same rate as the image, therefore it can be used as a reference for the original size.

CYPRUS MINES CORPORATION

LABERGE
105 E