1. Pb/Zn
2. Cu
3. Sobaan veins
June/28/66

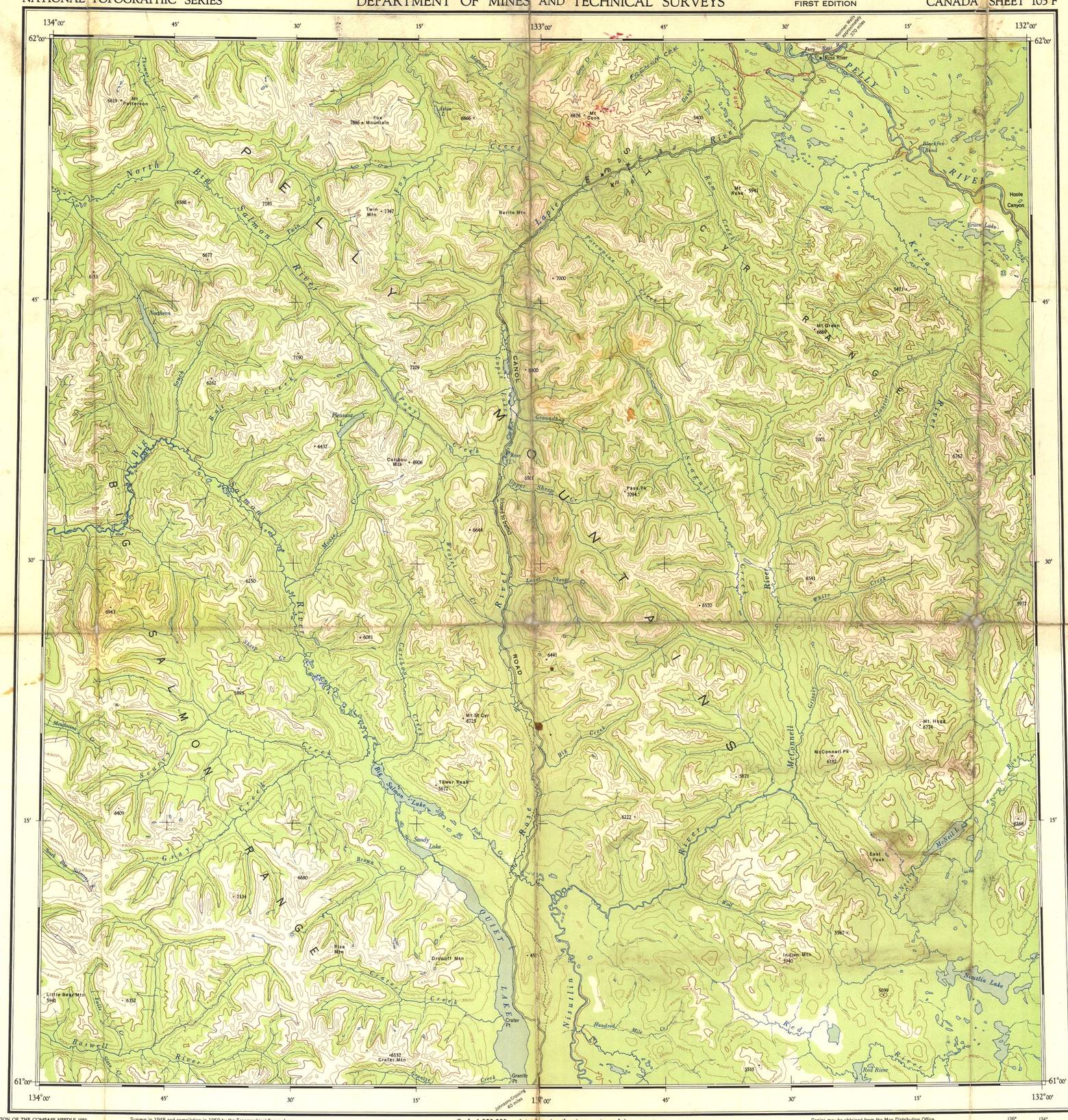

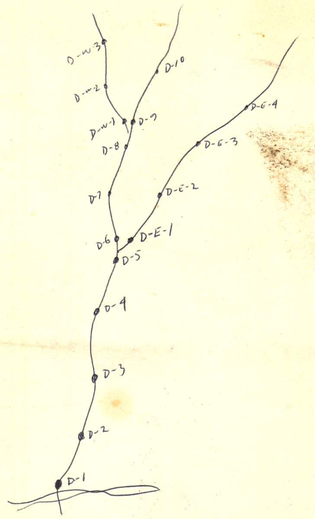

THE DECLINATION OF THE COMPASS NEEDLE 1950

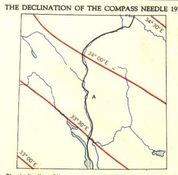

The declination of the compass needle at any place along a red line is the declination given on that red line. At other places the declination is between those given on the neighbouring red lines; thus at the place marked A the declination is between 33°30'E and 34°00'E. The declination of the compass needle is decreasing 4 minutes annually.

Surveys in 1948 and compilation in 1950 by the Topographical Survey from air photographs taken in 1949. Lithographed and printed by the Army Survey Establishment, R.C.E., Department of National Defence, 1952.

REFERENCE

Road, Hard Surface, All Weather	More than 2 Lanes / 2 Lanes / Route No. / Less than 2 Lanes		
Road, Loose Surface, All Weather	2 Lanes or More / Less than 2 Lanes		Dry Weather
Road, Special, etc.	Snow Road, Pack Route	Cart Road	Portage or Trail
Boundary, International		Boundary Mon.	
Boundary, Provincial		Survey Mon.	
Boundary, County or District		Bench Mark	BM 1514
Boundary, Township, Seigniory or Parish		Triangulation Sta.	
Boundary, Indian Reserves, Park		Spot Elevation (in feet)	590
Surveyed Line		Telephone, Trunk Route	
Railway, Standard Guage	Multiple Track / Station	Abandoned / Station	Single Track / Siding

Scale 1:250,000 or 1 incl = 4 miles (approximately)

Miles 5 0 5 10 15 20 Miles

Kilometres 5 0 5 10 15 20 25 30 Kilometres

inches 0 1 2

0 1 2 3 4 5 centimetres

YUKON GEOLOGICAL SURVEY

This reference scale bar has been added to the original image. It will scale at the same rate as the image, therefore it can be used as a reference for the original size.

Price 75 Cents

Copies may be obtained from the Map Distribution Office, Department of Mines and Technical Surveys, Ottawa.

REFERENCE

Building		Fire Lookout Tower		Contours, Elevation	
School	S	Wireless Station		Contours, Approximate	
Post Office	P	Mine		Contours, Depression	
Church		Cliff		Esker	
Stream, Indefinite or Unsurveyed				Wooded Areas	
Stream, Intermittent				Navigable Canal	Navigable
Stream, in Dry River Bed				Rapids and Falls	
Braided Stream				Ferry	
Marsh or Swamp				Dam	
Marsh or Swamp, in water				Lighthouse	
Glacier or Snowfield				Aerodrome (Elevation in feet)	2156
Sand, Gravel or Mud	Sand / Mud			Seaplane Anchorage	

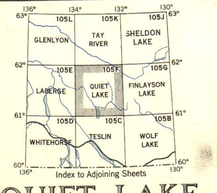

Index to Adjoining Sheets

QUIET LAKE

YUKON TERRITORY

SHEET 105 F
FIRST EDITION

014246