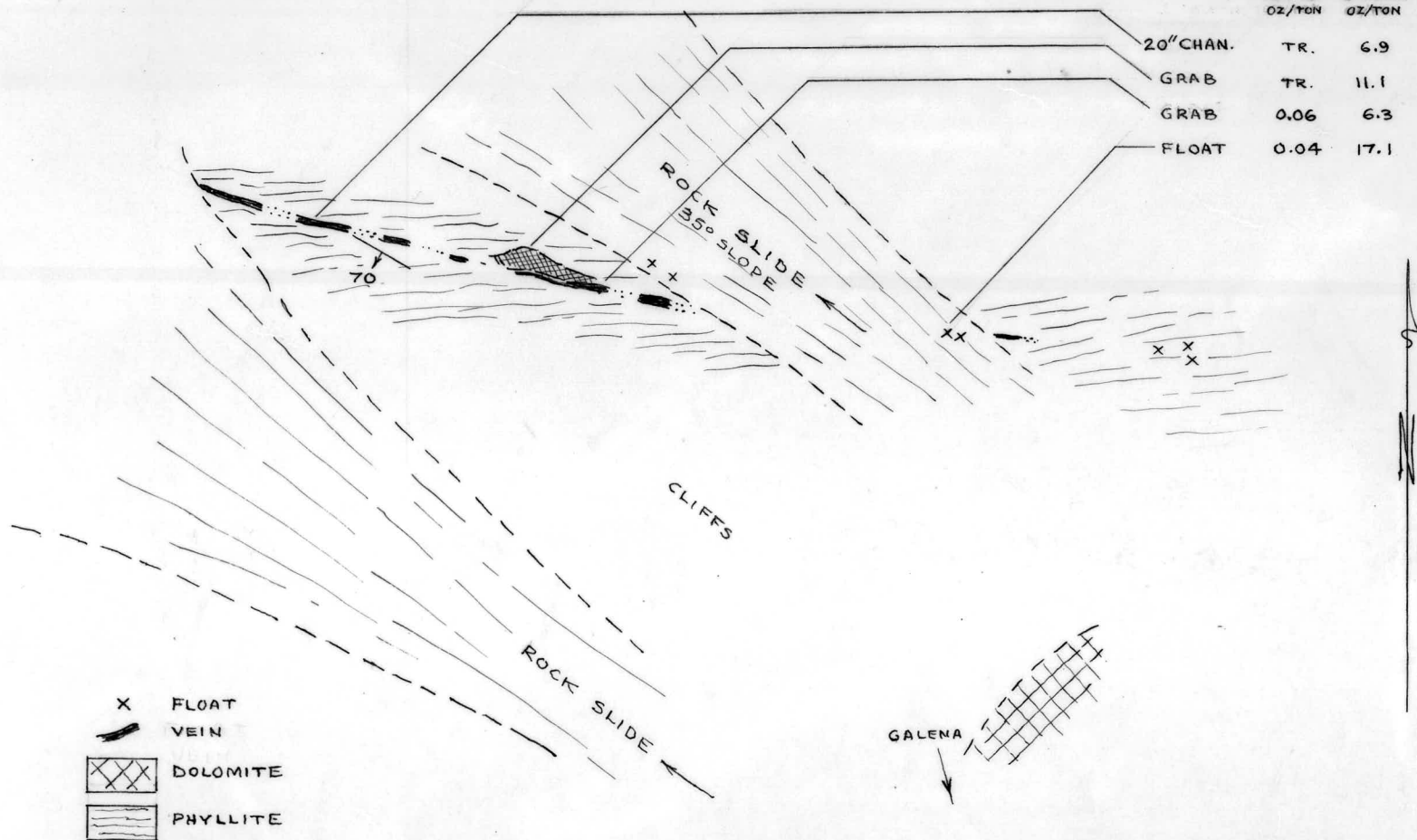




	GOLD OZ/TON	SILVER OZ/TON	LEAD %	ZINC %
20" CHAN.	TR.	6.9	8.5	8.4
GRAB	TR.	11.1	13.6	—
GRAB	0.06	6.3	—	—
FLOAT	0.04	17.1	12.2	—



- X FLOAT
- VEIN
-  DOLOMITE
-  PHYLLITE

SKETCH PLAN OF
SILVER - LEAD - ZINC VEIN
LOCALITY "F"
 HEAD OF WHITE CREEK, Y.T.
 SCALE APPROX. 1 IN. = 50 FT.

014261