Mag. Anomaly
Cal Millers
Asbestos Claims
Bell Asbestos.

RISBY : PROSPECTING :
16 DAYS { ① JULY 9 - JULY MOVE
② JULY 19th - JULY 26th.

Conwest No. ?

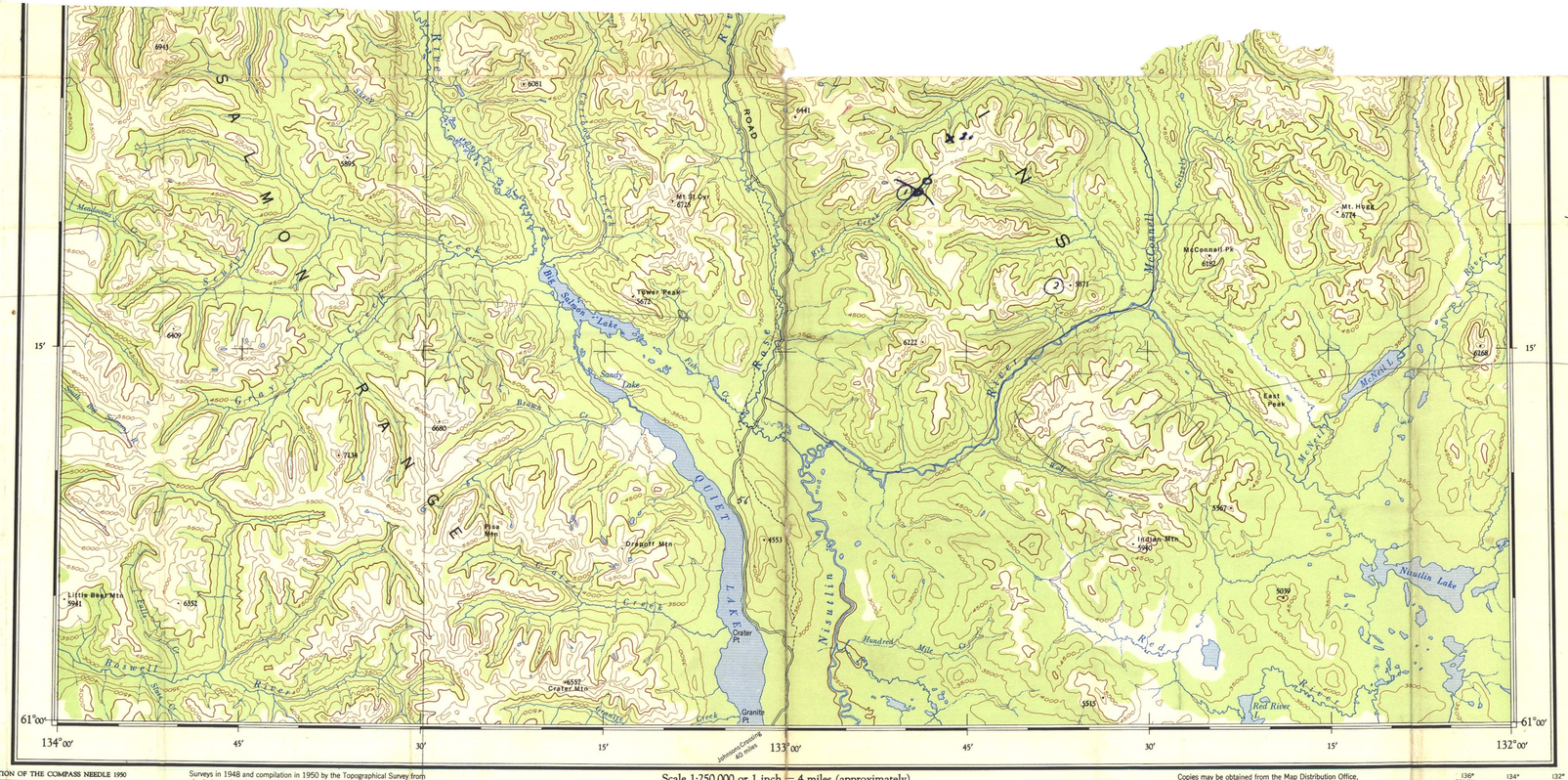

THE DECLINATION OF THE COMPASS NEEDLE 1950

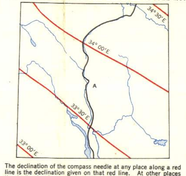

The declination of the compass needle at any place along a red line is the declination given on that red line. At other places the declination is between those given on the neighbouring red lines; thus at the place marked A the declination is between 33°30'E and 34°00'E. The declination of the compass needle is decreasing 4 minutes annually.

Surveys in 1948 and compilation in 1950 by the Topographical Survey from air photographs taken in 1949. Lithographed and printed by the Army Survey Establishment, R.C.E., Department of National Defence, 1952.

REFERENCE

	More than 2 Lanes	2 Lanes	Route No	Less than 2 Lanes
Road, Hard Surface, All Weather			2	
Road, Loose Surface, All Weather	2 Lanes or More	Less than 2 Lanes		Dry Weather
Road, Special, etc	Snow Road, Pack Route	Cart Road		Portage or Trail

Boundary, International		Boundary Mon	
Boundary, Provincial		Survey Mon	
Boundary, County or District		Bench Mark	BM 1514
Boundary, Township, Seigniory or Parish		Triangulation Sta	
Boundary, Indian Reserves, Park		Spot Elevation (in feet)	590
Surveyed Line		Telephone, Trunk Route	
Railway, Standard Guage	Multiple Track / Station	Abandoned	Single Track / Stop

Scale 1:250,000 or 1 inch = 4 miles (approximately)

Miles 5 0 5 10 15 20 Miles

Kilometres 5 0 5 10 15 20 25 30 Kilometres

inches 0 1 2

0 1 2 3 4 5 centimetres

YUKON GEOLOGICAL SURVEY

This reference scale bar has been added to the original image. It will scale at the same rate as the image, therefore it can be used as a reference for the original size.

Price 25 Cents

Copies may be obtained from the Map Distribution Office, Department of Mines and Technical Surveys, Ottawa.

REFERENCE

Building		Fire Lookout Tower	
School	S	Wireless Station	
Post Office	P	Mine	
Church		Cliff	
Stream, Indefinite or Unsurveyed		Wooded Areas	
Stream, Intermittent		Navigable Canal	Navigable
Stream, in Dry River Bed		Rapids and Falls	
Braided Stream		Ferry	
Marsh or Swamp		Dam	
Marsh or Swamp, in water		Lighthouse	
Glacier or Snowfield		Aerodrome (Elevation in feet)	2156
Sand, Gravel or Mud	Sand Mud	Seaplane Anchorage	

Contours, Elevation		Esker	

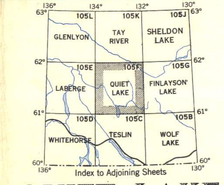

Index to Adjoining Sheets

QUIET LAKE

YUKON TERRITORY

SHEET 105 F
FIRST EDITION

014285