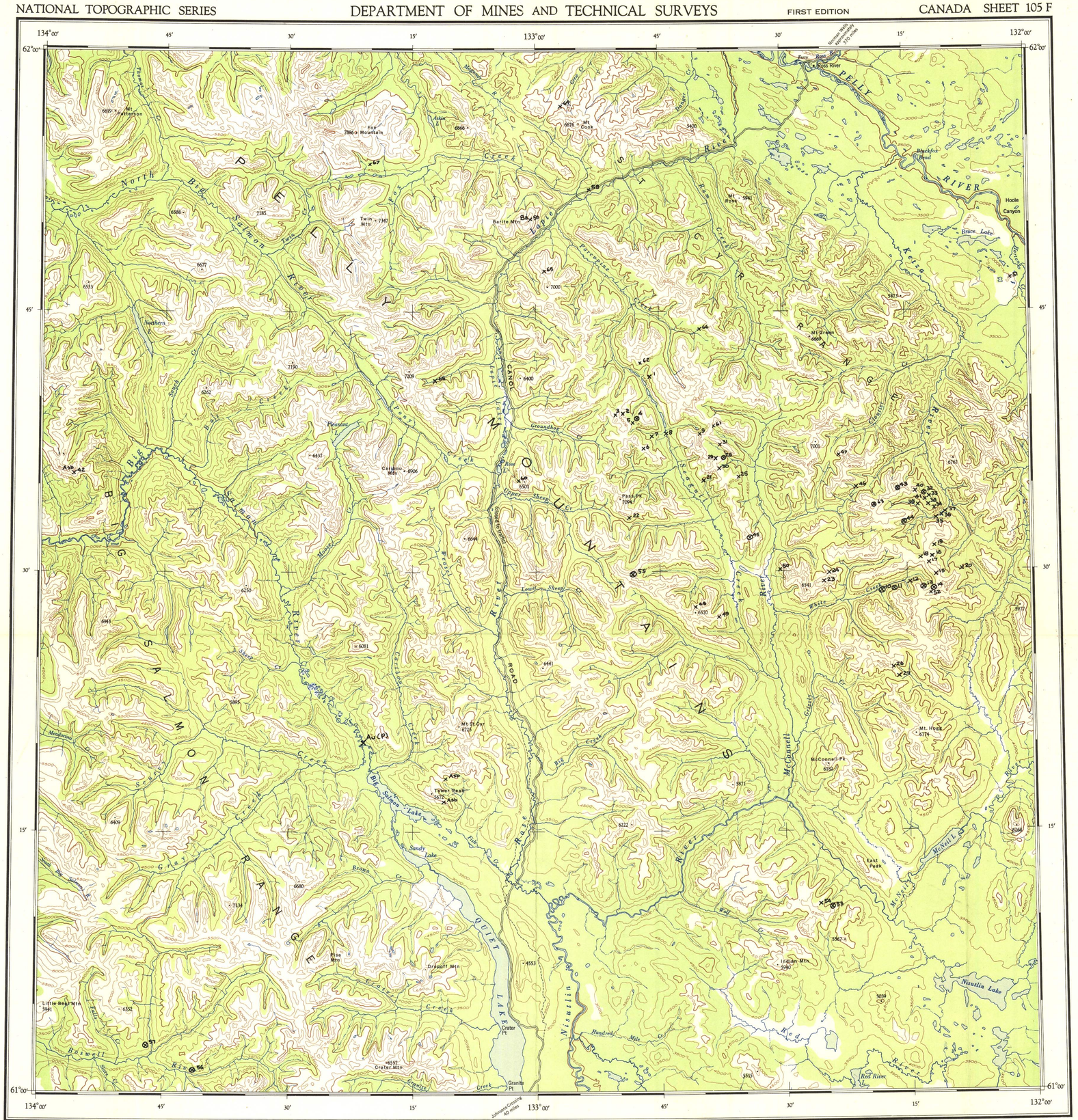

THE DECLINATION OF THE COMPASS NEEDLE 1950

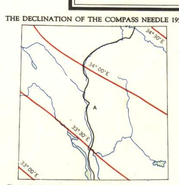

The declination of the compass needle at any place along a red line is the declination given on that red line. At other places the declination is between those given on the neighbouring red lines. At point A the declination is 34°00'E; the declination is between 33°30'E and 34°00'E. The declination of the compass needle is decreasing 4 minutes annually.

Surveys in 1948 and compilation in 1950 by the Topographical Survey from air photographs taken in 1949. Lithographed and printed by the Army Survey Establishment, R.C.E., Department of National Defence, 1952.

REFERENCE

Road, Hard Surface, All Weather — More than 2 Lanes; 2 Lanes; Route No. 2; Less than 2 Lanes	
Road, Loose Surface, All Weather — 2 Lanes or More; Less than 2 Lanes; Dry Weather	
Road, Special, etc. — Snow Road, Pack Route; Cart Road; Portage or Trail	
Boundary, International	Boundary Mon.
Boundary, Provincial	Survey Mon.
Boundary, County or District	Bench Mark BM 1514
Boundary, Township, Seigniory or Parish	Triangulation Sta.
Boundary, Indian Reserves, Park	Spot Elevation (in feet) 4590
Surveyed Line	Telephone, Trunk Route
Railway, Standard Guage — Multiple Track; Station; Abandoned	Single Track; Stop

Scale 1:250,000 or 1 inch = 4 miles (approximately)

Miles 5 0 5 10 15 20 Miles

Kilometres 5 0 5 10 15 20 25 30 Kilometres

inches 0 1 2

0 1 2 3 4 5 centimetres

YUKON GEOLOGICAL SURVEY

This reference scale bar has been added to the original image. It will scale at the same rate as the image, therefore it can be used as a reference for the original size.

Price 25 Cents

Copies may be obtained from the Map Distribution Office, Department of Mines and Technical Surveys, Ottawa.

REFERENCE

Building	Fire Lookout Tower	Contours, Elevation
School	Wireless Station	Contours, Approximate
Post Office	Mine	Contours, Depression
Church	Cliff	Esker
Stream, Indefinite or Unsurveyed		Wooded Areas
Stream, Intermittent		Navigable Canal
Stream, in Dry River Bed		Rapids and Falls
Braided Stream		Ferry
Marsh or Swamp		Dam
Marsh or Swamp, in water		Lighthouse
Glacier or Snowfield		Aerodrome (Elevation in feet) 2156
Sand, Gravel or Mud	Sand, Gravel, Mud	Seaplane Anchorage

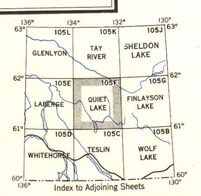

Index to Adjoining Sheets

QUIET LAKE

YUKON TERRITORY

SHEET 105 F
FIRST EDITION

014316