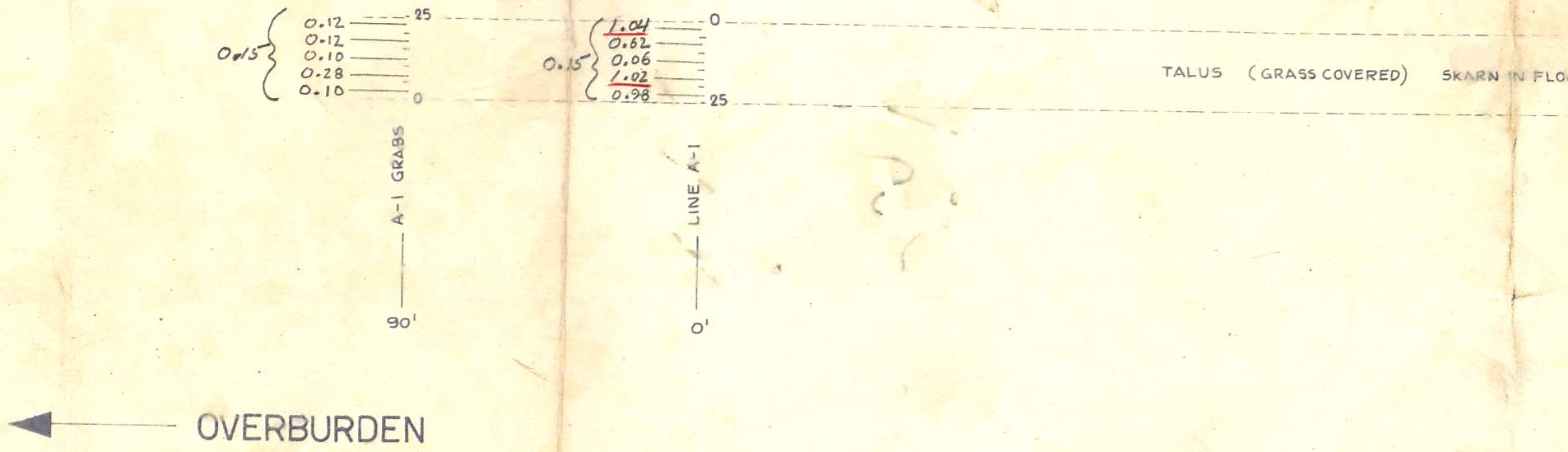
0.15
0.12
0.12
0.10
0.28
0.10
25
0
A-1 GRABS
90'
0.15
1.04
0.62
0.06
1.02
0.98
0
25
LINE A-1
0'
TALUS (GRASS COVERED)
SKARN IN FLO
OVERBURDEN

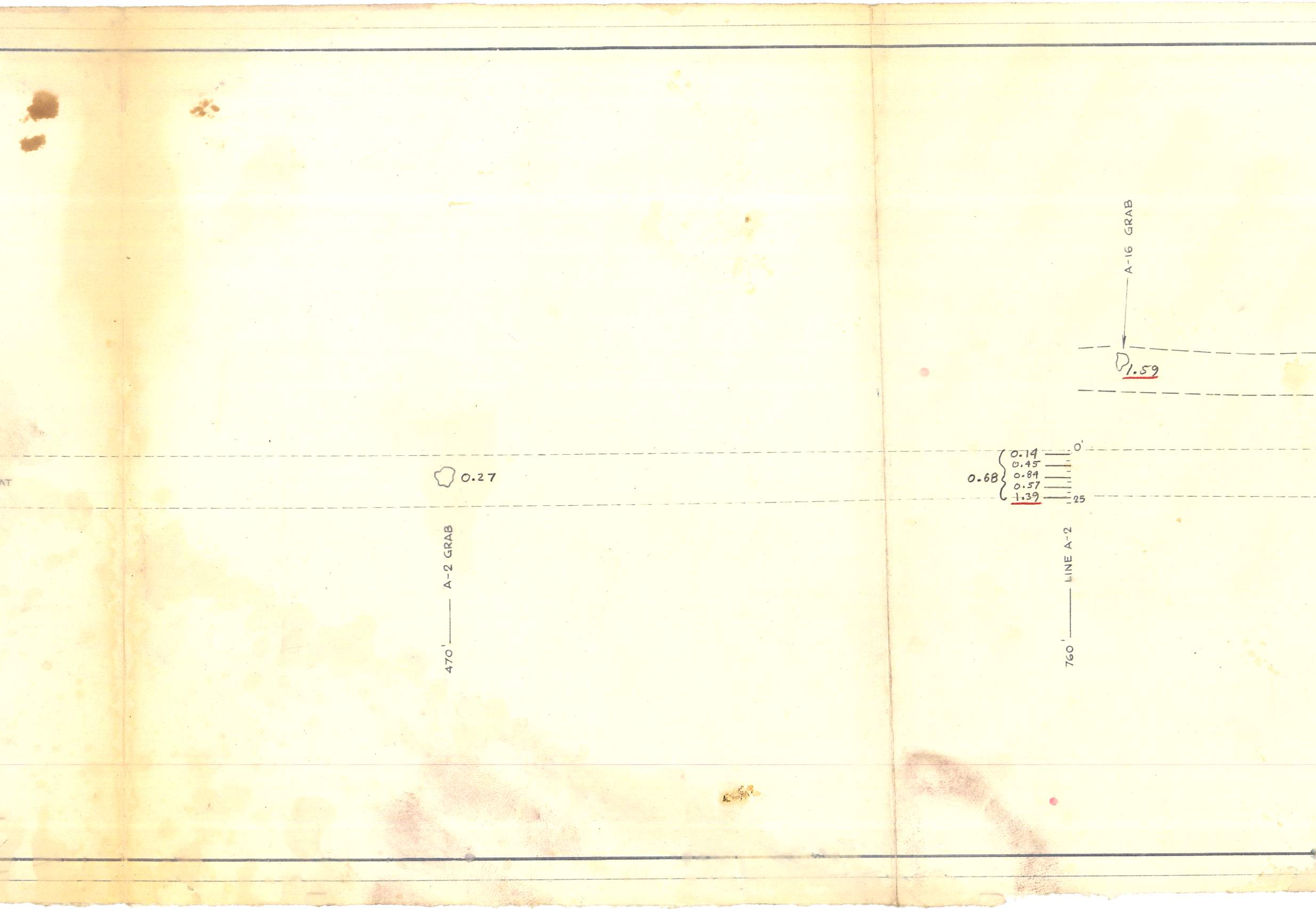
AT
0.27
A-2 GRAB
470'
A-16 GRAB
1.59
0'
0.14
0.45
0.68
0.84
0.57
1.39
25
LINE A-2
760'

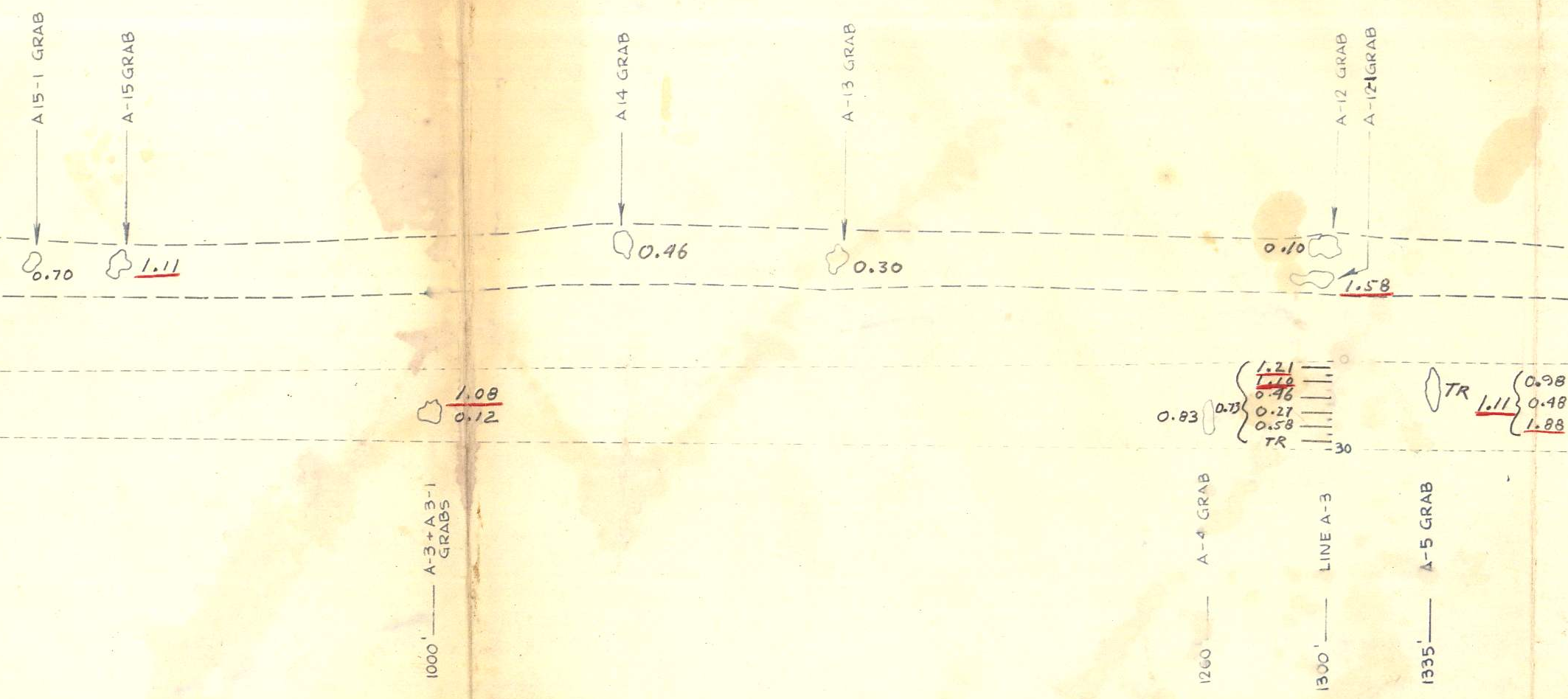
A15-1 GRAB
A-15 GRAB
0.70
1.11
A14 GRAB
0.46
A-13 GRAB
0.30
A-12 GRAB
A-12-1 GRAB
0.10
1.58
1.08
0.12
A-3 + A3-1 GRABS
1000'
0.83
0.73
1.21
1.10
0.46
0.27
0.58
TR
30
A-4 GRAB
1260'
LINE A-3
1300'
TR
1.11
0.98
0.48
1.88
A-5 GRAB
1335'

EAST SHOWING

-200M -325 M.
1.11 = 1.37

1%

81 bags = .58 =

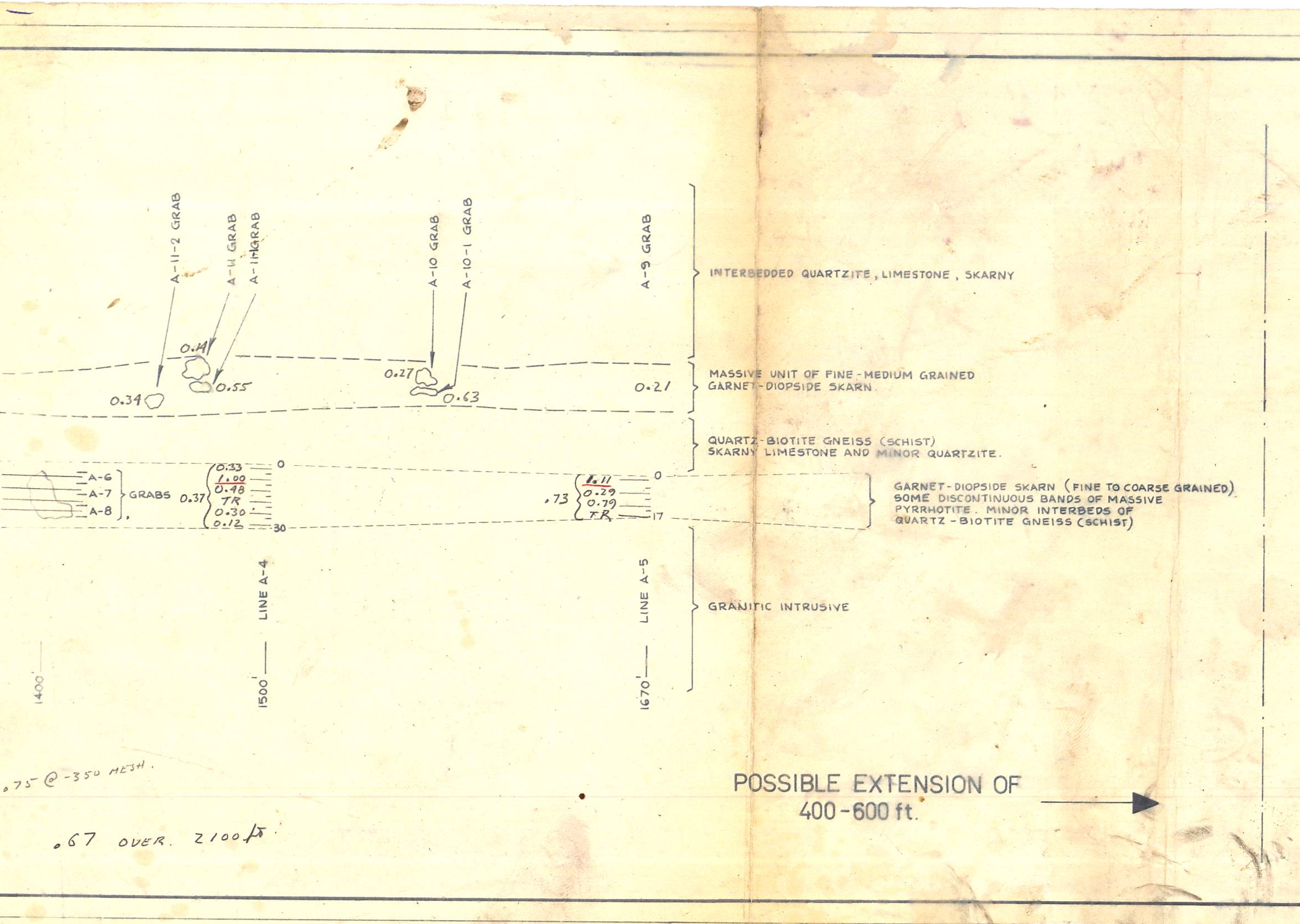
A-11-2 GRAB
A-11 GRAB
A-11-1 GRAB
A-10 GRAB
A-10-1 GRAB
A-9 GRAB
0.41
0.34
0.55
0.27
0.63
0.21
INTERBEDDED QUARTZITE, LIMESTONE, SKARNY
MASSIVE UNIT OF FINE-MEDIUM GRAINED GARNET-DIOPSIDE SKARN.
QUARTZ-BIOTITE GNEISS (SCHIST) SKARNY LIMESTONE AND MINOR QUARTZITE.
A-6
A-7
A-8
GRABS
0.37
0.33
1.00
0.48
TR
0.30
0.12
0
30
.73
1.11
0.29
0.79
TR
0
17
GARNET-DIOPSIDE SKARN (FINE TO COARSE GRAINED) SOME DISCONTINUOUS BANDS OF MASSIVE PYRRHOTITE. MINOR INTERBEDS OF QUARTZ-BIOTITE GNEISS (SCHIST)
LINE A-4
LINE A-5
GRANITIC INTRUSIVE
1400'
1500'
1670'
POSSIBLE EXTENSION OF 400-600 ft.

.75 @ -350 MESH.

.67 OVER 2100 ft

SAMPLE AND ASSAY PLAN

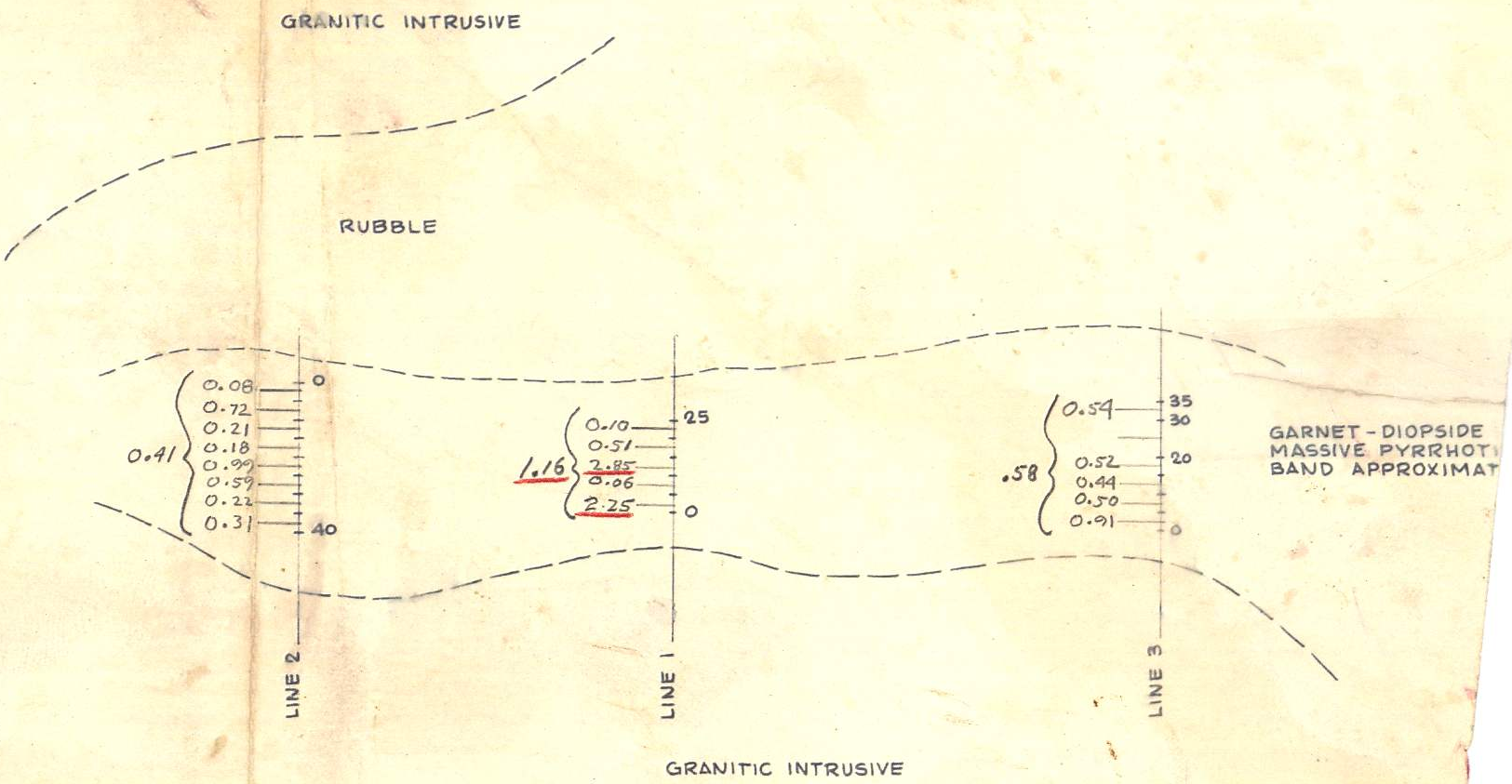
GRANITIC INTRUSIVE
RUBBLE
0.08
0.72
0.21
0.18
0.99
0.59
0.22
0.31
0.41
0
40
LINE 2
0.10
0.51
2.85
0.06
2.25
1.16
25
0
LINE 1
0.54
0.52
0.44
0.50
0.91
.58
35
30
20
0
LINE 3
GARNET - DIOPSIDE
MASSIVE PYRRHOT
BAND APPROXIMAT
GRANITIC INTRUSIVE

WEST SHOWING

014442

ATLAS EXPLORATI
Ross River
CAB MINERA