

R.T. Oax. PROSPECTING - G. Lishy.






CAMP NO	Sketch	Report	Geochem Assays.
1 (Dog)	✓	✓	None
2	✓		✓
3	✓	✓	✓
4	✓		✓
5	TINTINA AREA		
6	✓		✓
<p style="text-align: center;">014488</p>			

FIG. 2






PROSPECTING LOCATIONS - GUNTER LISHY - JULY 1969.

4 miles = 1 inch.

SUMMARY

- ① - Small amounts scheelite both sides of valley at  contact.
- Barite in  north of valley.
- ② - Barite north & east in 
- Galena in float, small valley south-east in 
- ③ - Chalcopyrite, pyrrhotite, pentlandite? southwards near  contact
- ④ - Nothing.

LEGEND.

-  CRETACEOUS - Granodiorite
-  UPPER DEVONIAN / LOWER MISSISSIPPIAN - Slate, Conglom.
-  SILURIAN / DEVONIAN - Dolomite, chert.
-  MIDDLE / UPPER CAMBRIAN - shale, phyllite, Slate
-  LOWER CAMBRIAN - Quartz biotite / Chlorite schist.

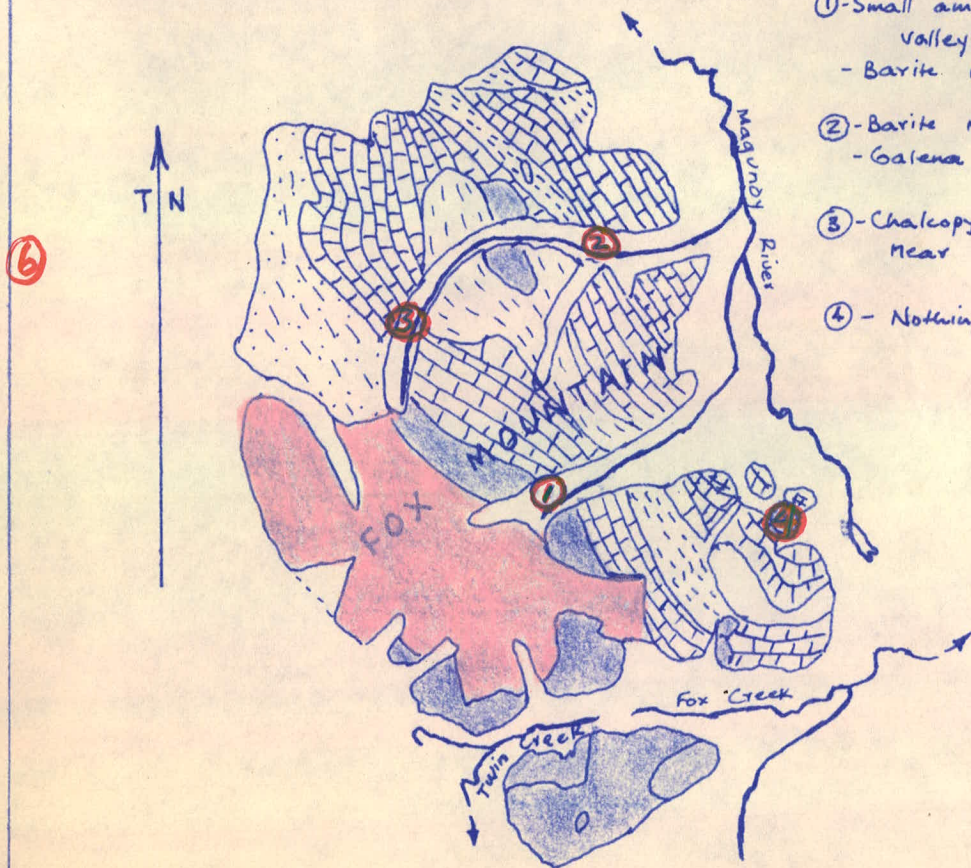







FIG. 2






PROSPECTING LOCATIONS - GUNTER LISHY - JULY 1969.

4 miles = 1 inch.

SUMMARY

- ① - Small amounts scheelite both sides of valley at  contact.
- Barite in  north of valley.
- ② - Barite north & east in 
- Galena in float, small valley south-east in 
- ③ - Chalcopyrite, pyrrhotite, pentlandite? southwards near  contact
- ④ - Nothing.

LEGEND.

-  CRETACEOUS - Granodiorite
-  UPPER DEVONIAN / LOWER MISSISSIPPIAN - slate, Conglom.
-  SILURIAN / DEVONIAN - Dolomite, chert.
-  MIDDLE / UPPER CAMBRIAN - shale, phyllite, Slate
-  LOWER CAMBRIAN - Quartz biotite / chlorite schist.

