









PRAT GROUP
GEOLOGY

SCALE 1" TO 1/2 MI.

- | | | | |
|---|------------------------|---|---------------|
|  | ANDESITE |  | CONTACT |
|  | HORNFELS |  | FAULT |
|  | QUARTZITE,
HORNFELS |  | STRIKE & DIP |
| | |  | STREAM SAMPLE |
| | |  | SOIL SAMPLE |

014506