

014526

Y ukon  
E ngineering  
S ervices

204C Main Street  
Whitehorse, Yukon  
Y1A 2A9 (403)668-2000

CURRAGH RESOURCES  
WHITEHORSE, YUKON

ATTENTION: MR. GREG GILSON  
GEOLOGY SECTION

REGARDING: NADAHINNI COAL MINE  
DRILL PROGRAM AND DEVELOPMENT STRATEGY

DEAR SIR:

ATTACHED PLEASE FIND CROSS-SECTION PLOTS GENERATED FROM THE NADAHINNI COAL DIGITAL TERRAIN MODEL, ALONG THE ALIGNMENT BASELINE PREVIOUSLY IDENTIFIED BY YOURSELF. I BELIEVE THAT MR. BYRAM HAS GIVEN YOU HARD COPY COORDINATED PRINTOUTS OF BOTH THE "XYZ" FILES AND THE EXTRACTED "XNG" FILES. THE "XNG" FILES ARE THOSE REPRESENTED BY THE PLOTS.

PLEASE IGNORE THE SCALES (VERTICAL AND HORIZONTAL) ON THE SHEETS THEMSELVES, AS ALL SECTIONS ARE 1:2000. I KNOW THAT YOU PREFER 1:1000 PLOTS, HOWEVER OUR PLOTTER IS NOT PRESENTLY IN SERVICE, AND OUR PRINTER WILL NOT PLOT IN A LARGE ENOUGH FORMAT FOR 1:1000 AT THIS TIME.

AS MENTIONED TO MR. BYRAM ON FRIDAY, ONCE WE RECEIVE THE DRILL LOG DATA, IT WILL ONLY BE A MATTER OF A FEW HOURS WORK TO GENERATE STRIPPING RATIOS FOR THE ENTIRE MODELLED AREA.

WE ARE PRESENTLY IN THE PROCESS OF DESIGNING A ROAD REVISION FOR THE AREA ADJACENT TO AND BELOW THE PROPOSED DEVELOPMENT AREA, FOR SUBMISSION TO THE APPROPRIATE AUTHORITIES.

REGARDS, ROSE HARVEY

CC: NADAHINNI MINING CORP.

Y ukon  
E ngineering  
S ervices

2040 Main Street  
Whitehorse, Yukon  
Y1A 2A9 (403)668-2000

CURRAGH RESOURCES  
FARO, YUKON

ATTENTION: MR. LEE PIGAGE,  
GEOLOGY SECTION

REGARDING: NADAHINNI COAL MINE  
DRILL PROGRAM AND DEVELOPMENT STRATEGY

DEAR SIR:

BELOW IS A BREAKDOWN OF THE REQUESTED DRILL HOLE LOCATIONS. I HAVE TAKEN THE LIBERTY OF GENERATING NEW CROSS-SECTIONS, BASED ON THE ACTUAL LOCATIONS. THESE ARE LISTED IN THE LAST TWO COLUMNS OF THIS LISTING.

AS WELL, PLEASE FIND ENCLOSED A COMPLETE "XYZ" COORDINATED LISTING, LABELLED "875B.XYZ", AND AN EXTRACTED (FROM DIGITAL TERRAIN MODEL) CROSS-SECTION FILE, LABELLED "875B.XNG", INCLUDING MY RECOMMENDED NEW STATIONING, AS WELL AS THE ORIGINAL 30 METRE STATIONING.

SINCE ALL OF THIS DATA IS PRESENTLY ON OUR COMPUTER, IT WOULD BE A MATTER OF TWO OR THREE HOURS WORK TO GENERATE THE REQUIRED STRIPPING RATIOS. I WILL GO AHEAD AND DO THIS AS SOON AS I RECEIVE A COPY OF YOUR DRILL LOGS.

D.H NAME	SITE	NORTHING	EASTING	ELEVATION	STATION	OFFSET
87RR.01	7J	873228.6	631686.6	845.1	0+160	- 60.0
87RR.02	8L	873254.4	631744.5	849.1	0+219	- 38.0
87RR.03	9N	873299.0	631800.0	856.8	0+291	- 32.0
87RR.04	10P	873332.0	631842.0	862.4	0+342	- 26.0
87RR.05	11R	873352.6	631905.1	859.0	0+404	+ 4.0
87RR.06	5H	873202.7	631650.0	832.0	0+120	- 67.0
87RR.07	4G	873149.6	631628.4	814.1	0+068	- 45.0
87RR.08	3F	873109.5	631663.3	815.5	0+054	+ 9.0
87RR.09	6H	873180.4	631682.1	835.4	0+120	- 29.0
87RR.10	14J	873146.0	631774.0	832.0	0+160	+ 59.0
87RR.11	13N	873231.4	631871.3	845.1	0+291	+ 65.0
87RR.12	2F	873131.8	631618.4	803.8	0+054	- 39.0
87RR.13	1E	873087.5	631614.1	793.9	0+010	- 8.0
87RR.14	15G	873047.0	631743.0	785.0	0+068	+108.0

REGARDS, ROB HARVEY

CC: NADAHINNI MINING CORP.

Project: 875B

STATION

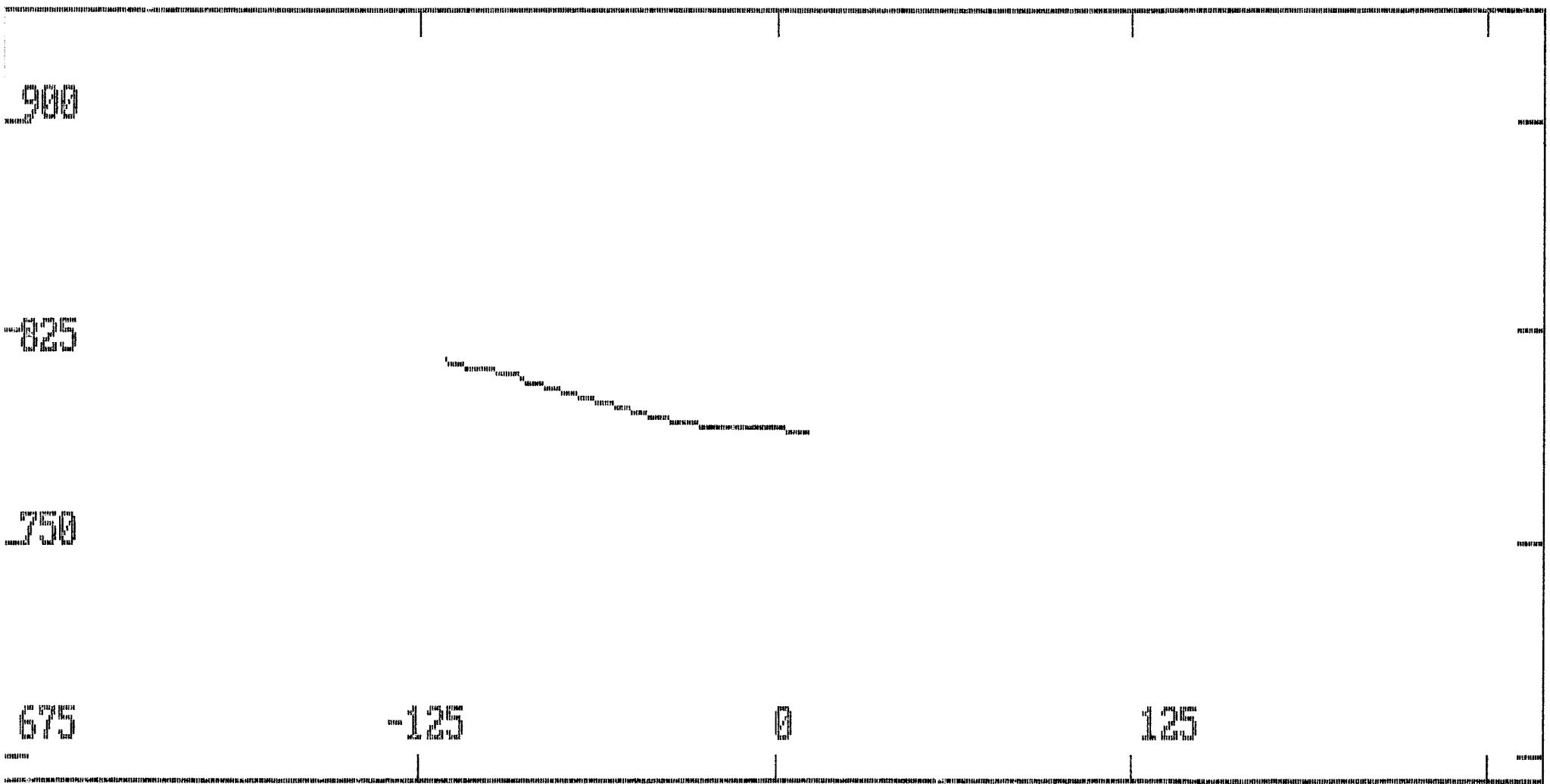
0.0

DATE: 87.11.13

Horizontal Scale 1: 2401

Vertical Scale 1: 2000

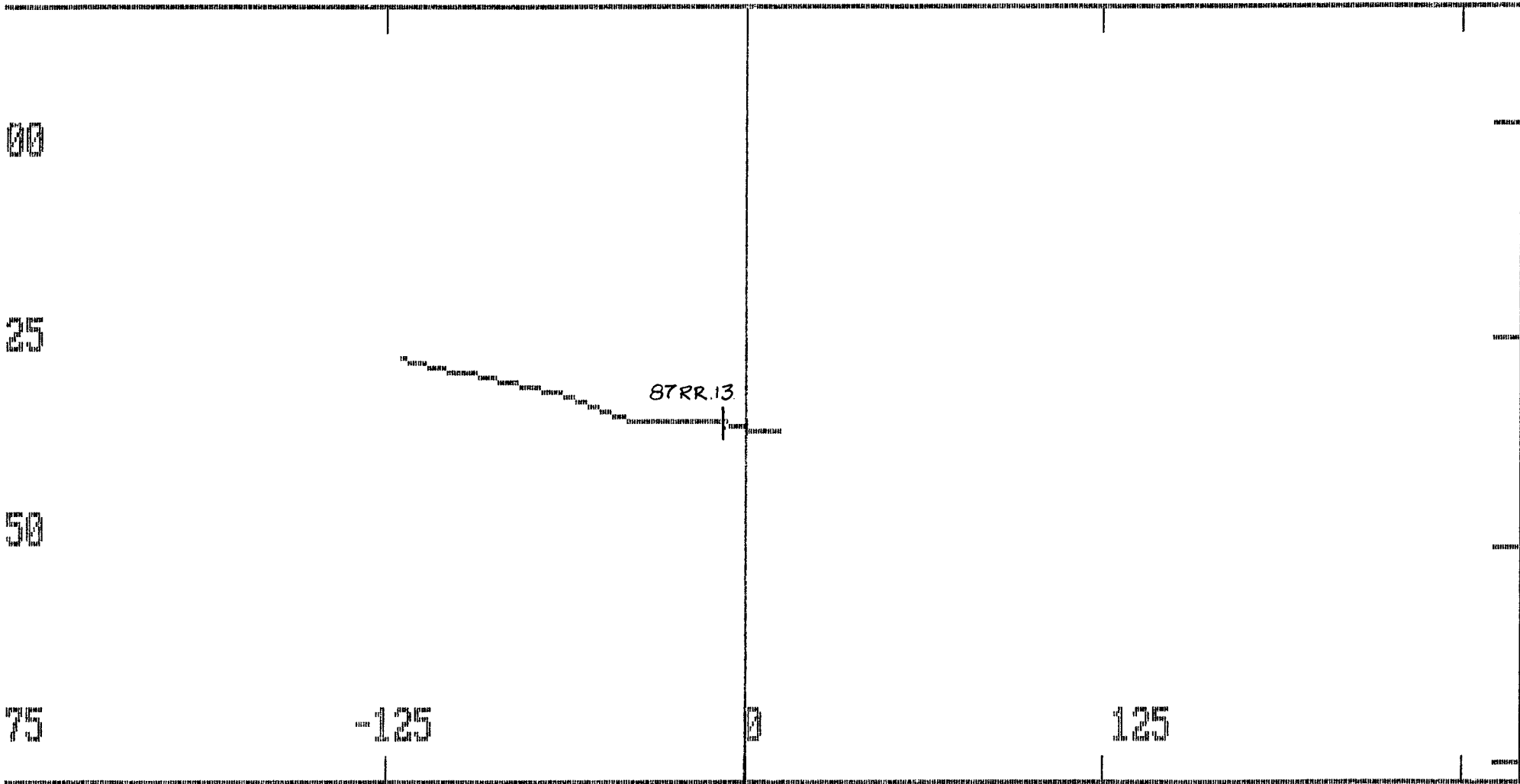
Temp. Left 0 Temp. Right 0



Object: 875B  
Horizontal Scale 1: 2401  
mp. Left 0 Temp. Right 0

STATION 10.0

DATE: 07.11.13  
Vertical Scale 1: 2000



Project: 875B

STATION

30.0

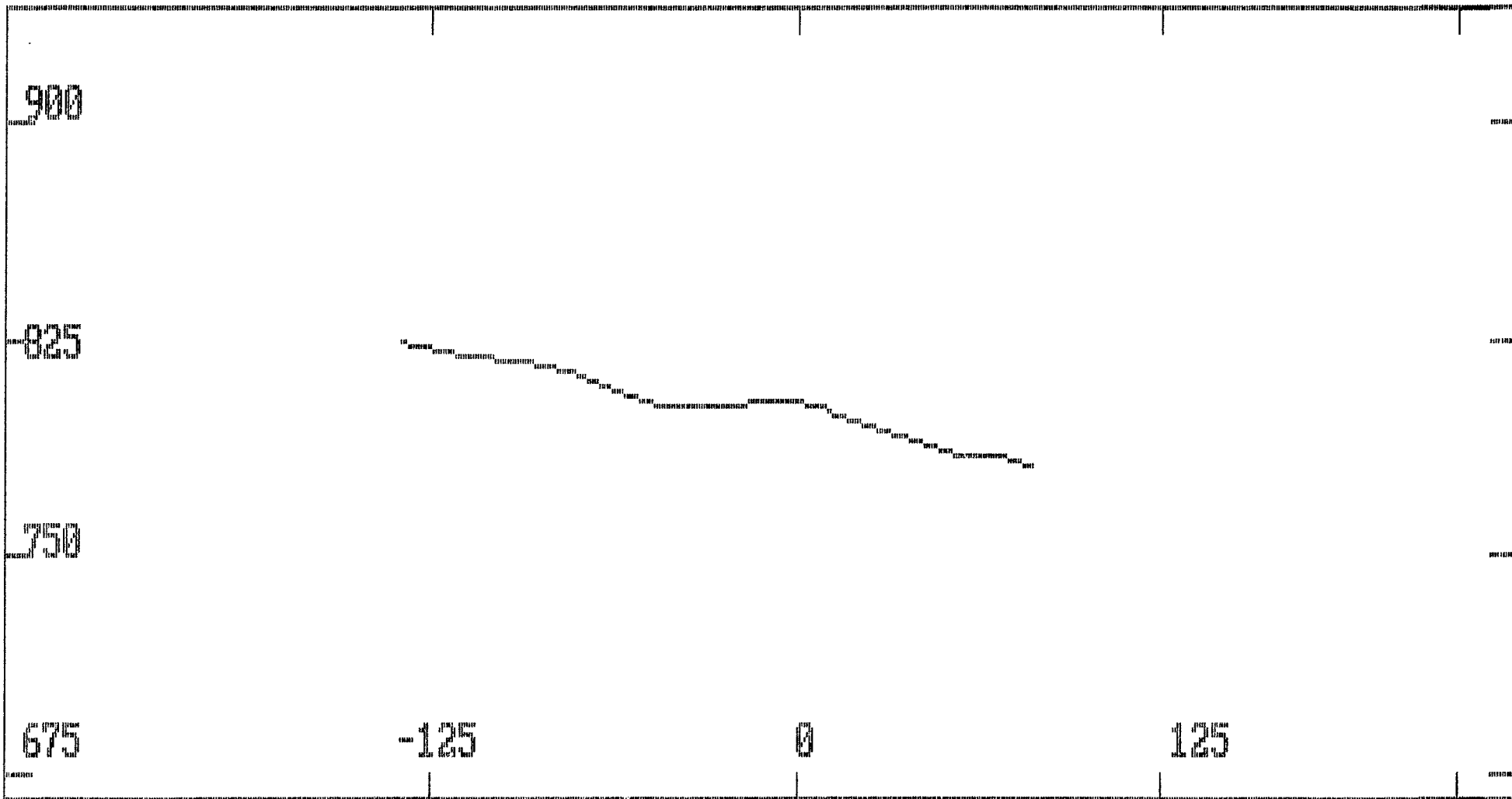
DATE: 87.03

Horizontal Scale 1: 2401

Vertical Scale 2000

Temp. Left 0

Temp. Right 0



Project: 875B

STATION

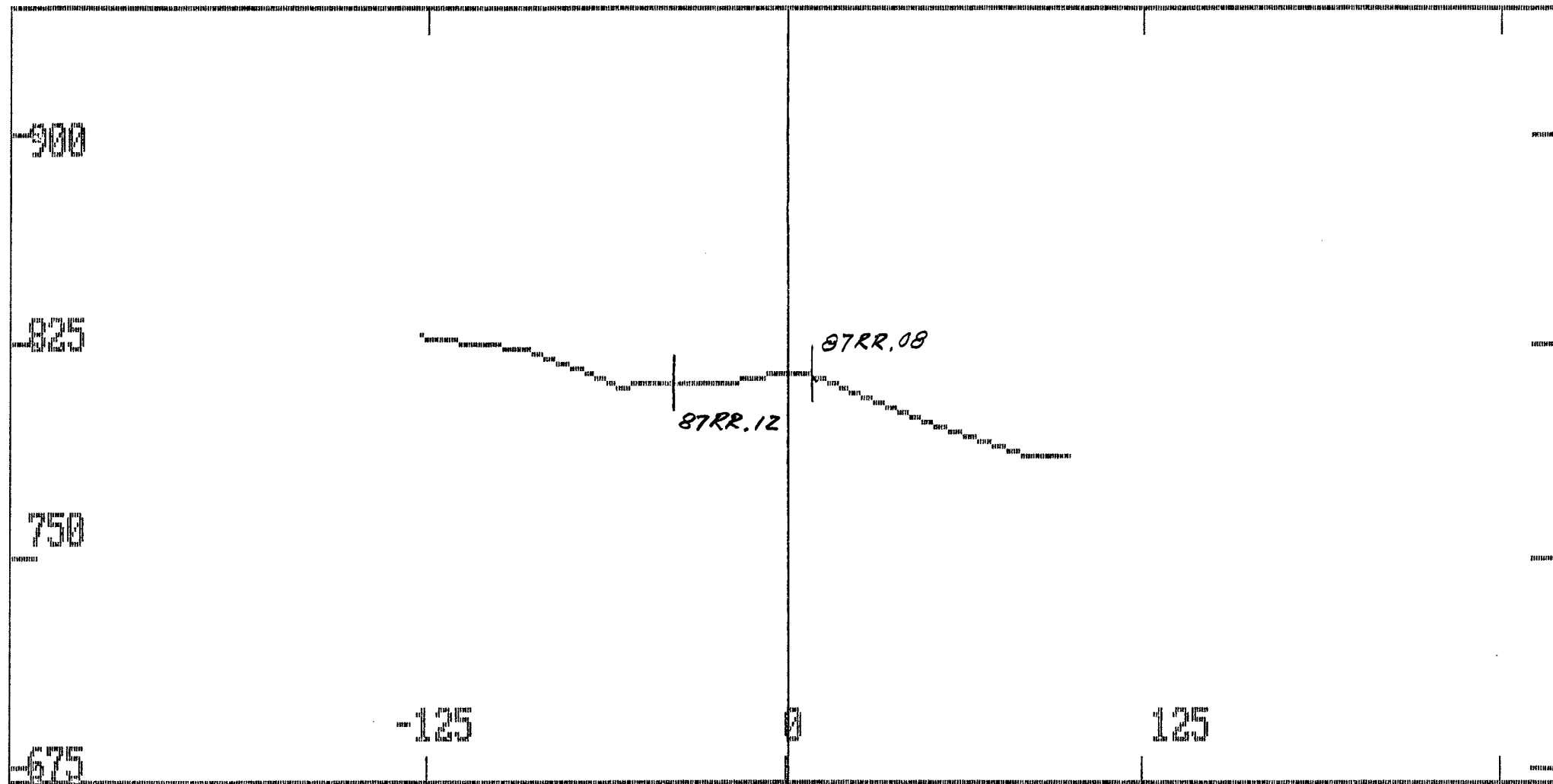
54.0

DATE: 87.11.13

Horizontal Scale 1: 2401

Vertical Scale 1: 2000

Temp. Left 0 Temp. Right 0



Project: 875B

STATION

60.0

DATE: 87.11.13

Horizontal Scale 1: 2400

Vertical Scale 1: 2000

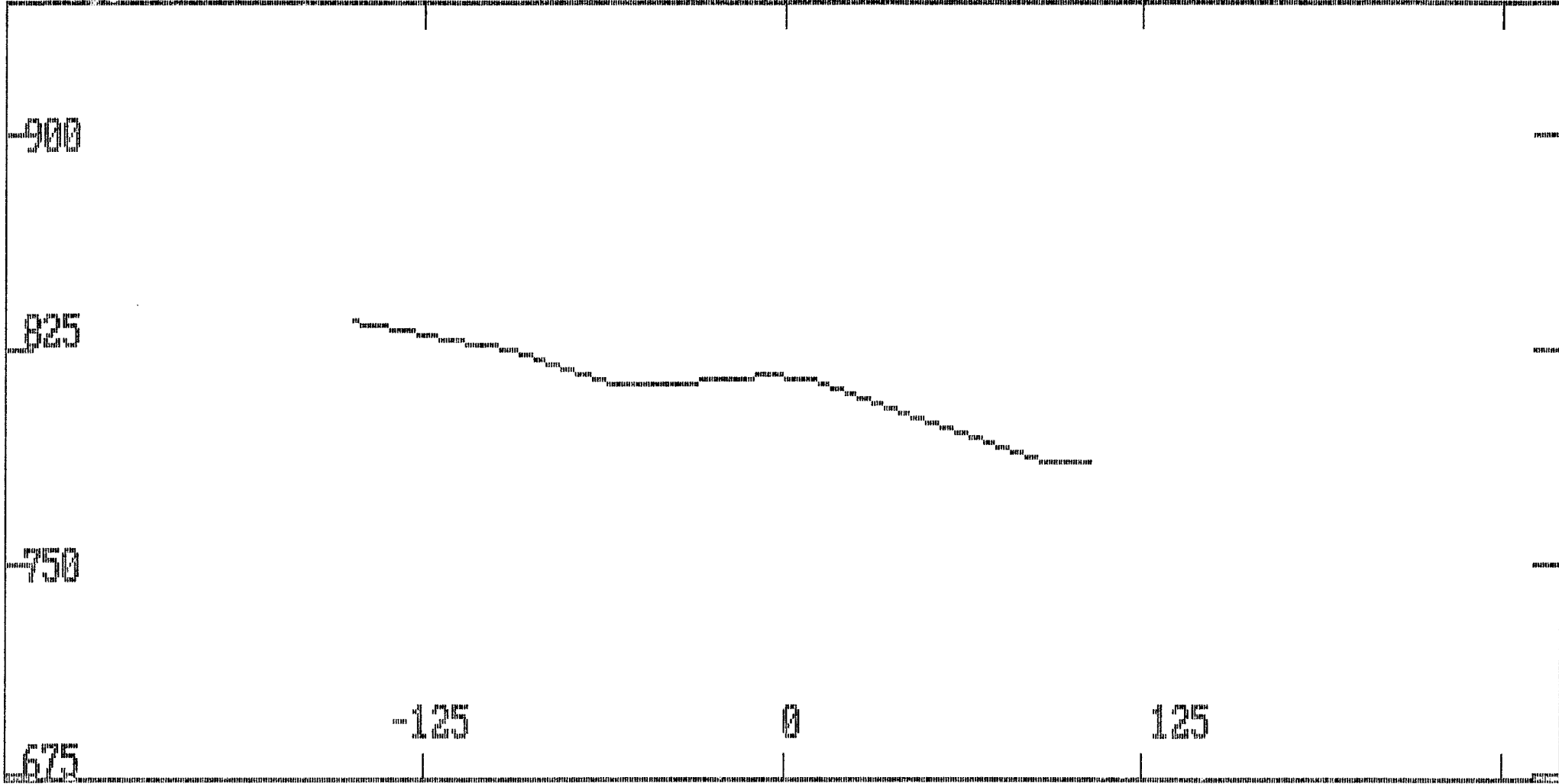
Temp. Left

0

Temp. Right

0

0



Project: 875B

STATION

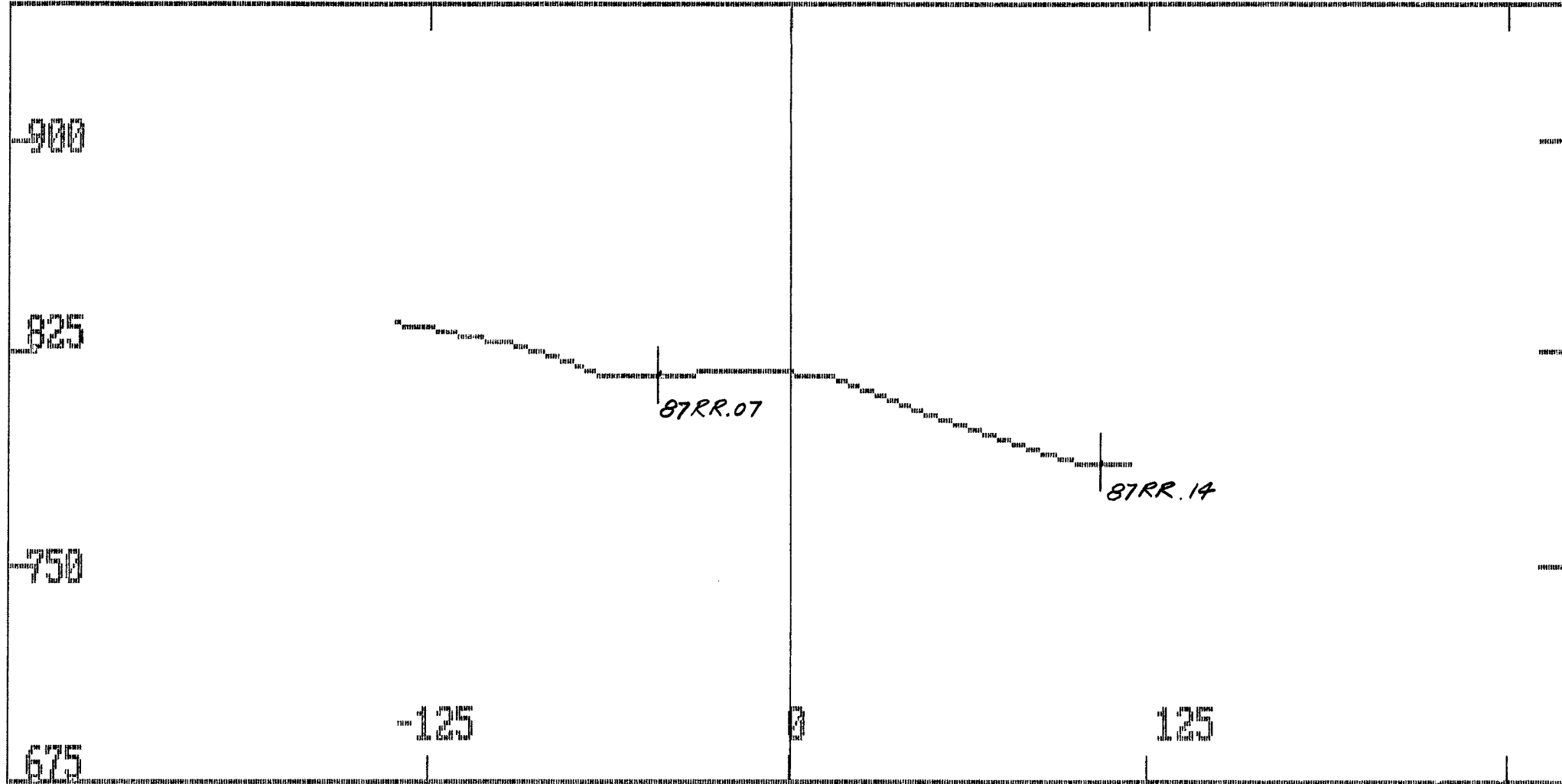
68.0

DATE: 87.11.13

Horizontal Scale 1: 2401

Vertical Scale 1: 2000

Temp. Left 0 Temp. Right 0



Project: 875B

STATION

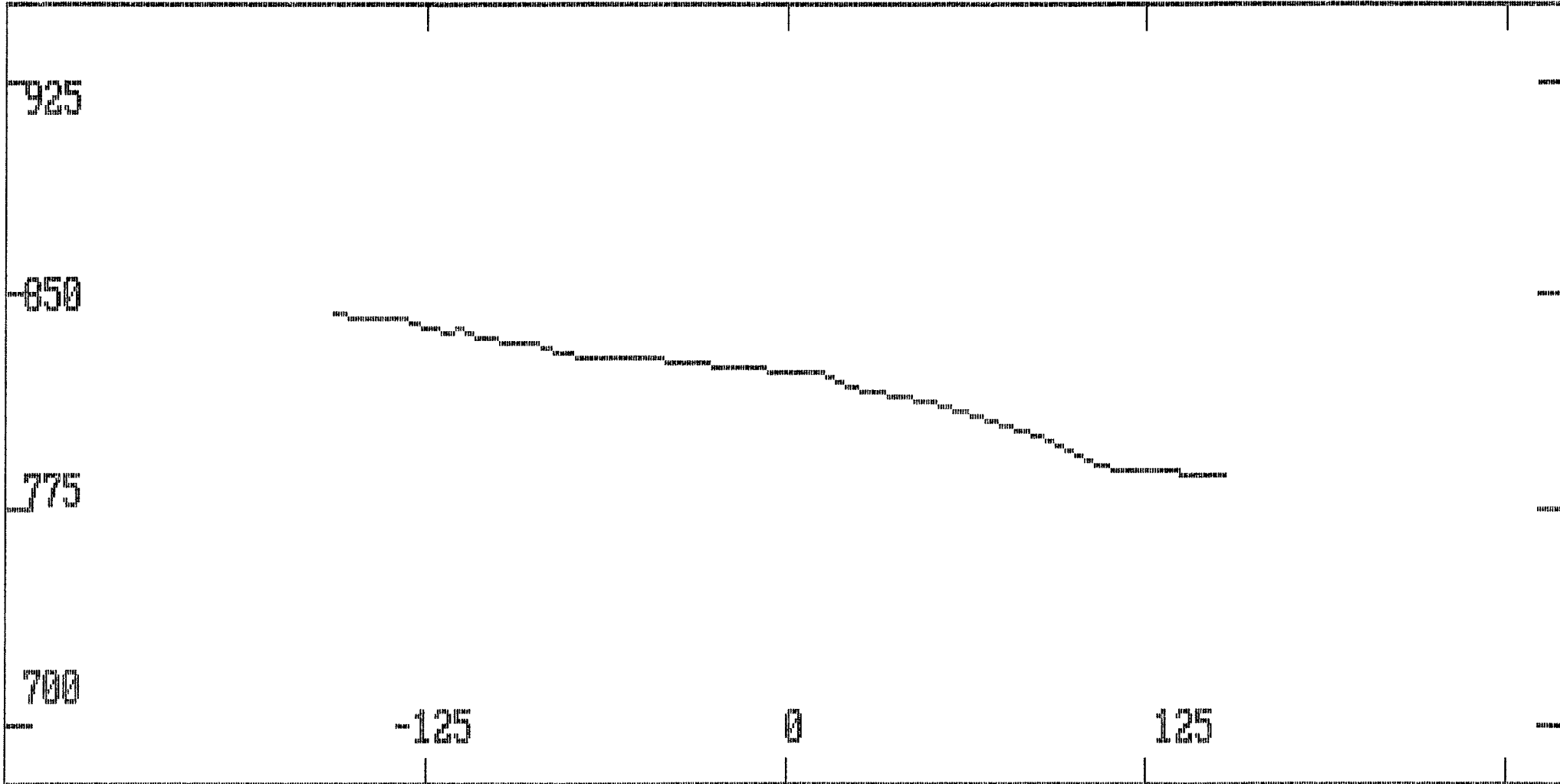
90.0

DATE: 87.11.13

Horizontal Scale 1: 2401

Vertical Scale 1: 2000

Temp. Left 0 Temp. Right 0



Project: 875B

STATION

120.0

DATE: 87.11.13

Horizontal Scale 1: 2401

Vertical Scale 1: 2000

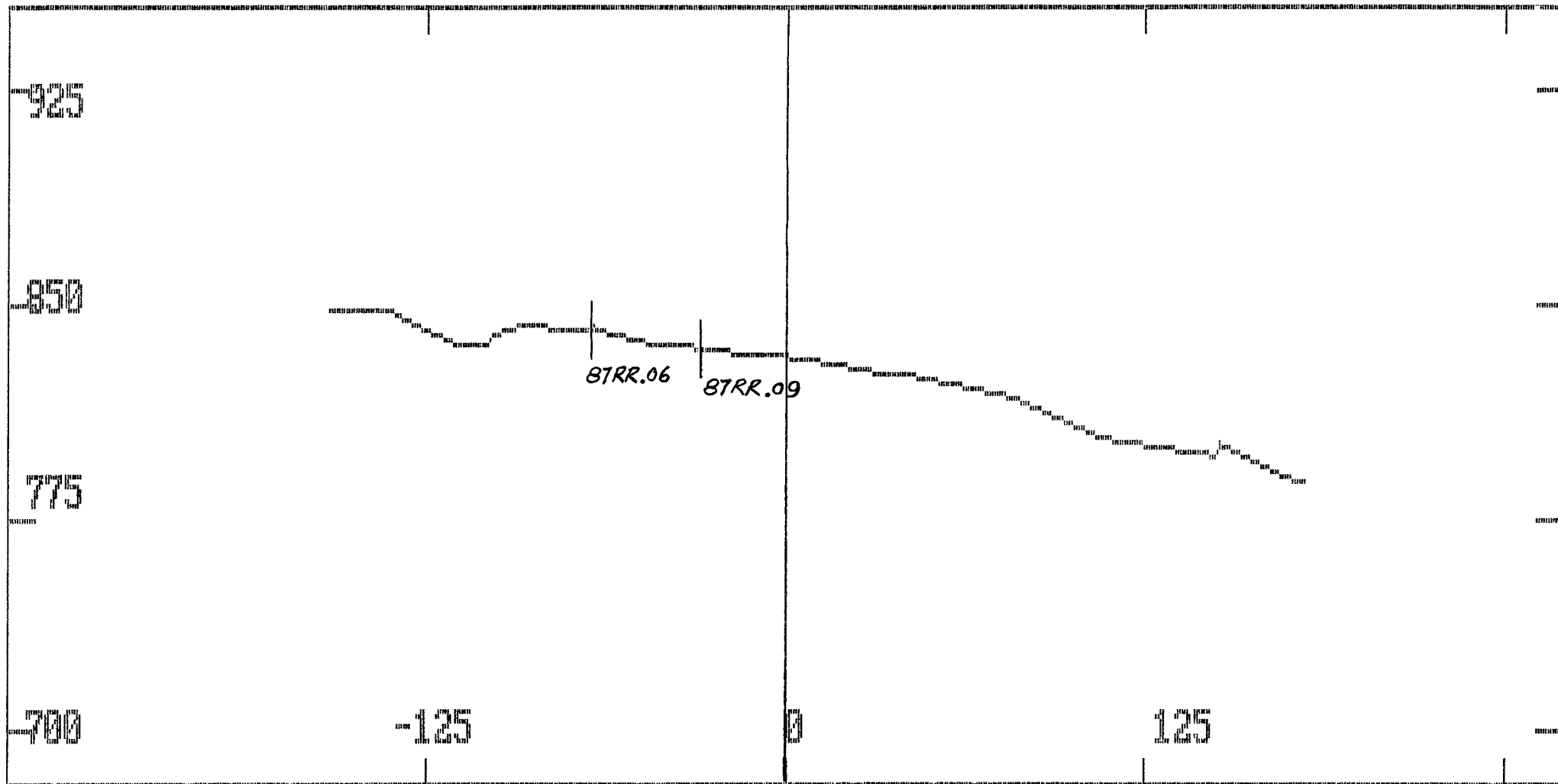
Temp. Left

0

Temp. Right

0

0



Project: 875B

STATION

150.0

DATE: 87.11.13

Horizontal Scale 1: 2401

Vertical Scale 1: 2000

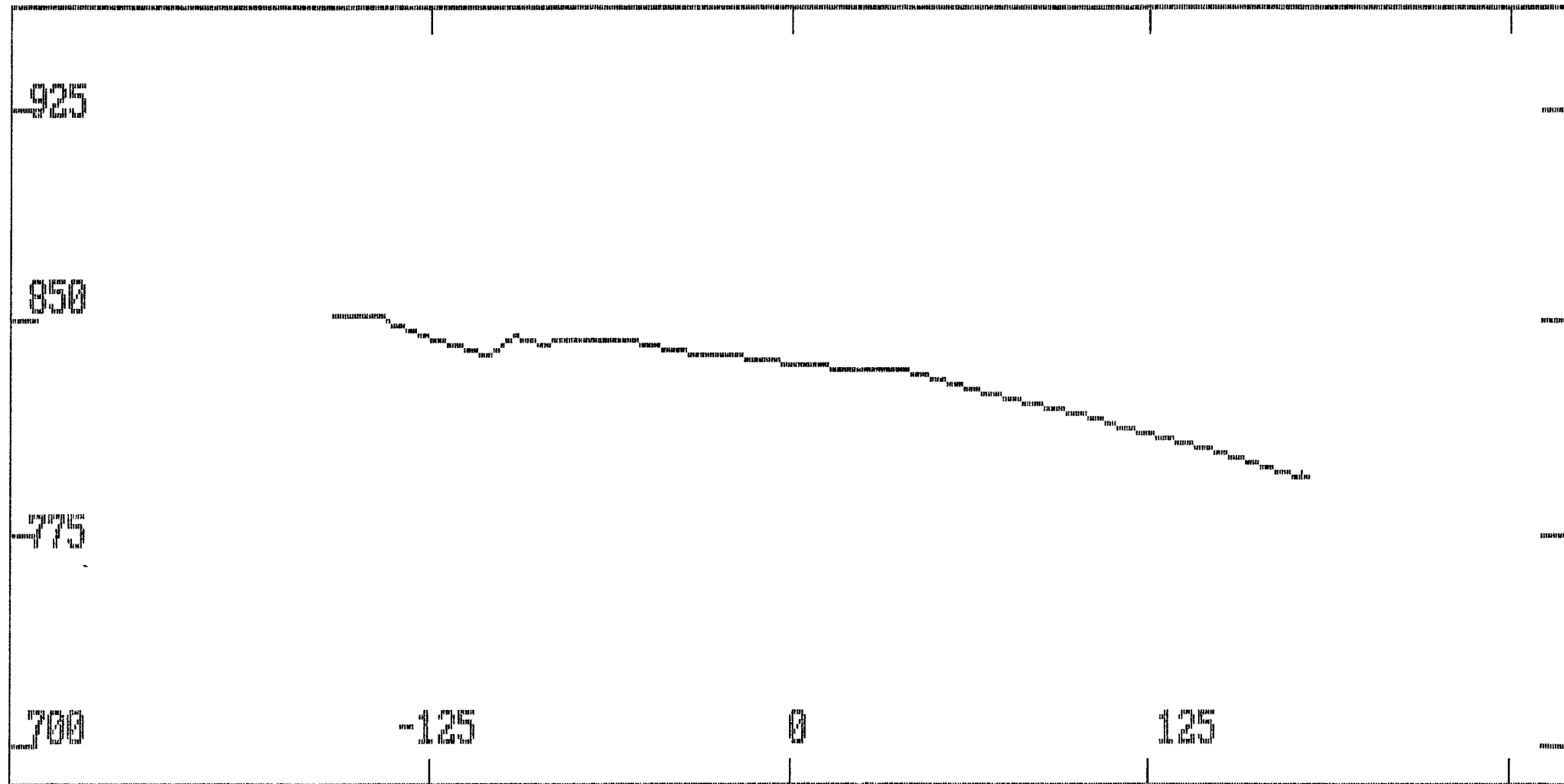
Temp. Left

0

Temp. Right

0

0



Project: 875B

STATION

160.0

DATE: 87.11.13

Horizontal Scale 1: 2401

Vertical Scale 1: 2000

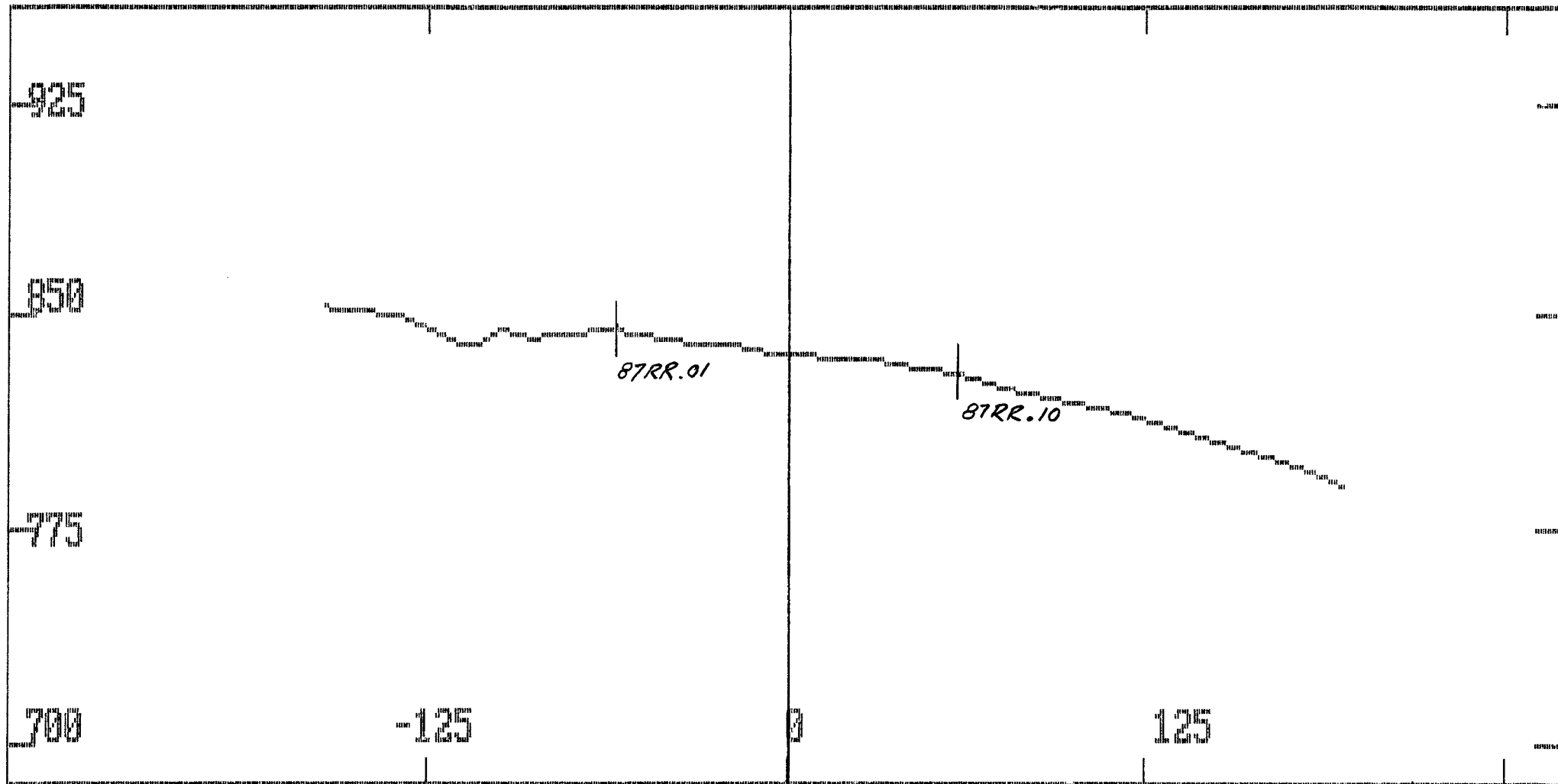
Temp. Left

0

Temp. Right

0

0



Project: 875B

STATION

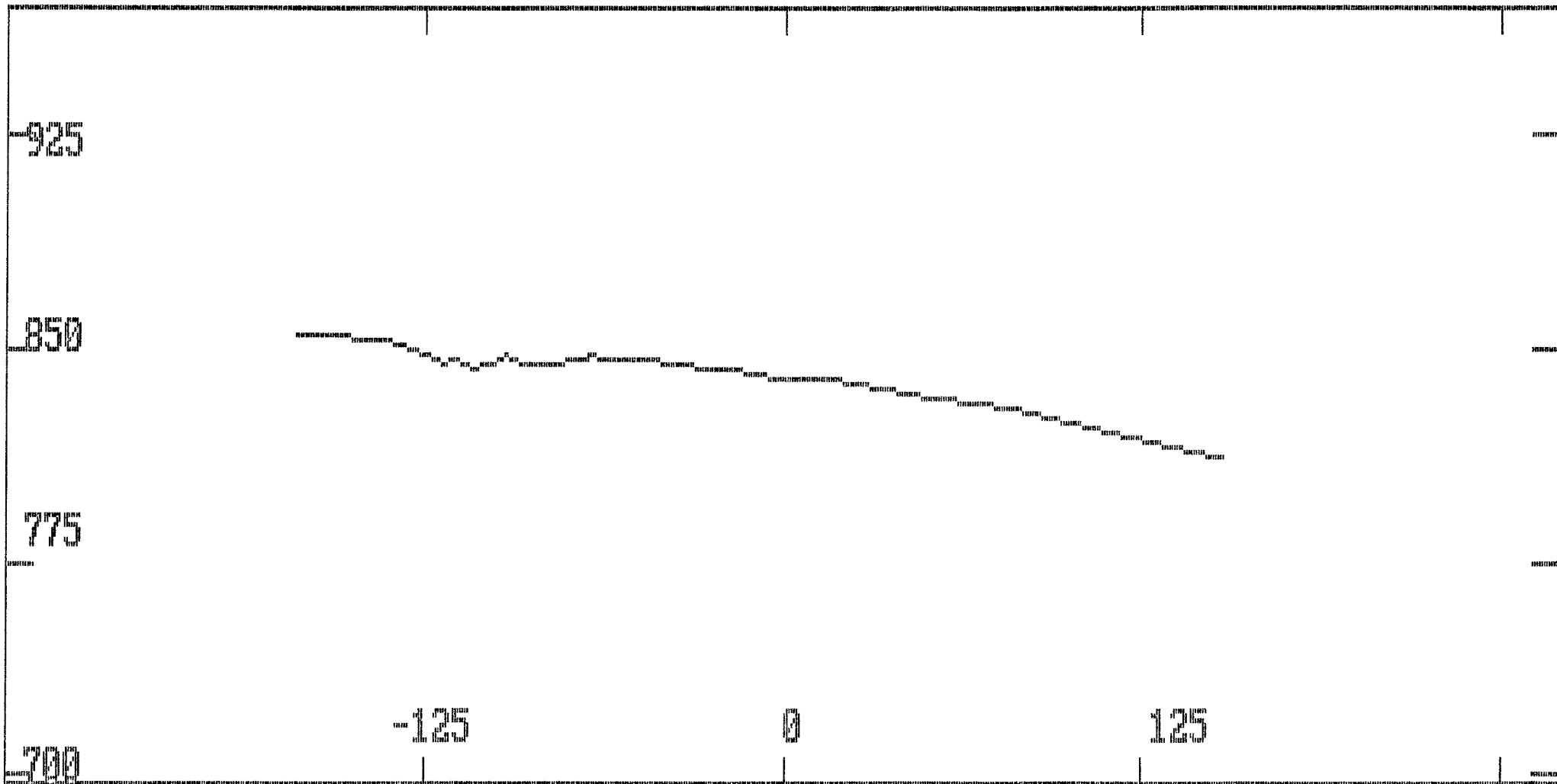
180.0

DATE: 87.11.13

Horizontal Scale 1: 2401

Vertical Scale 1: 2000

Temp. Left 0 Temp. Right 0



Project: 875B

STATION

210.0

DATE: 87.11.13

Horizontal Scale 1: 2401

Vertical Scale 1: 2000

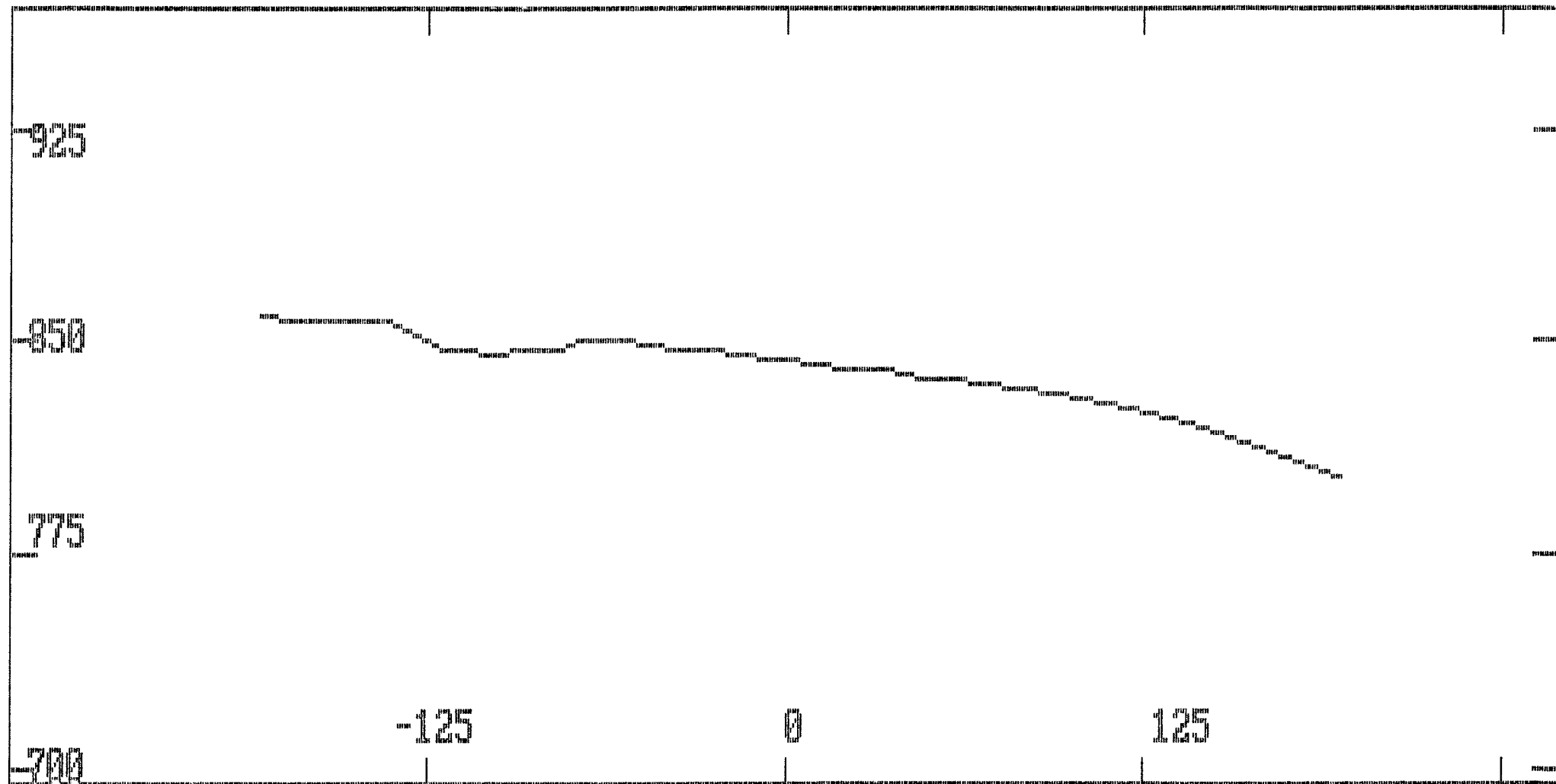
Temp. Left

0

Temp. Right

0

0



Project: 875B

STATION

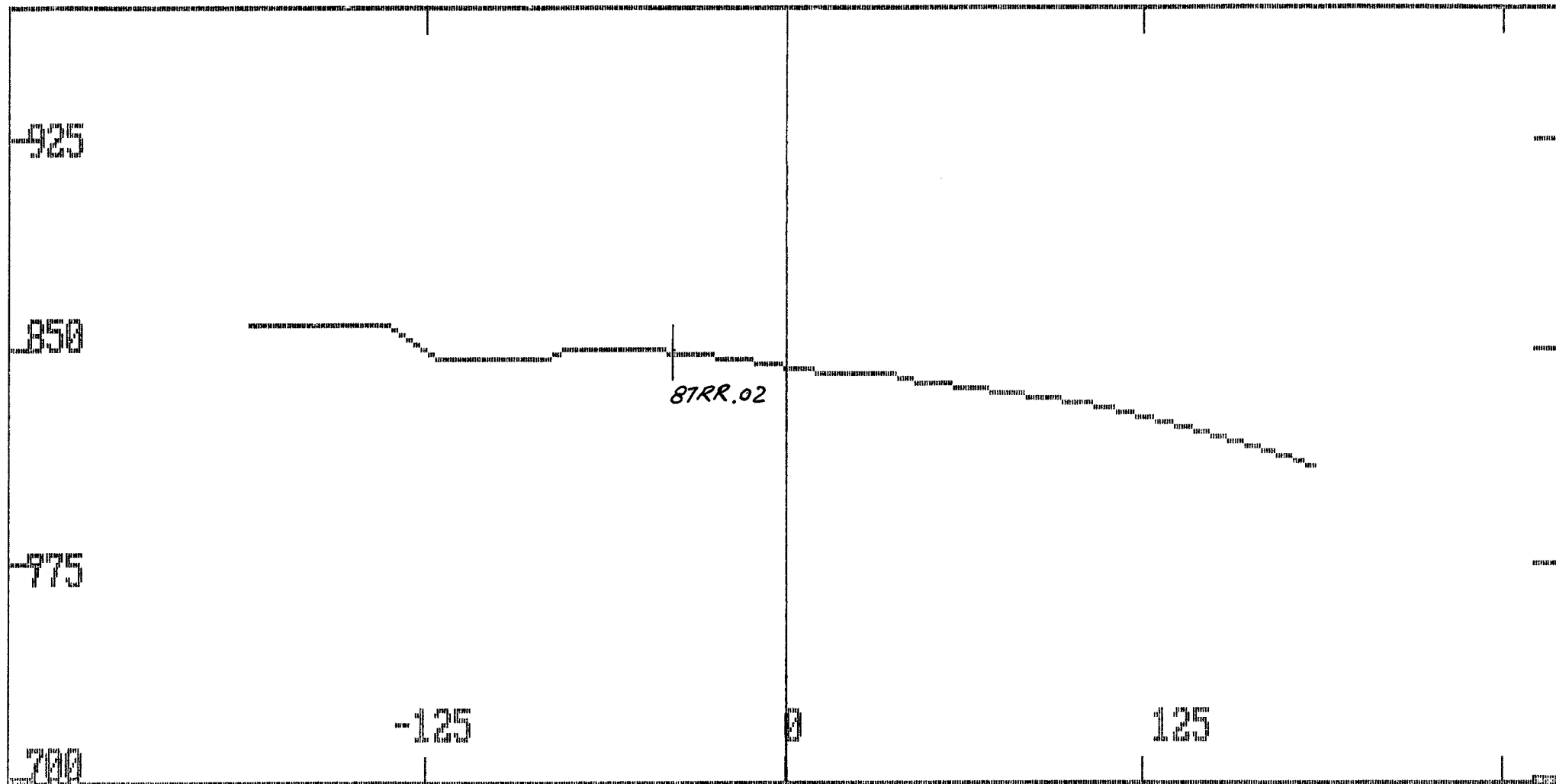
219.0

DATE: 87.11.13

Horizontal Scale 1: 2401

Vertical Scale 1: 2000

Temp. Left 0 Temp. Right 0



Project: 875B

STATION

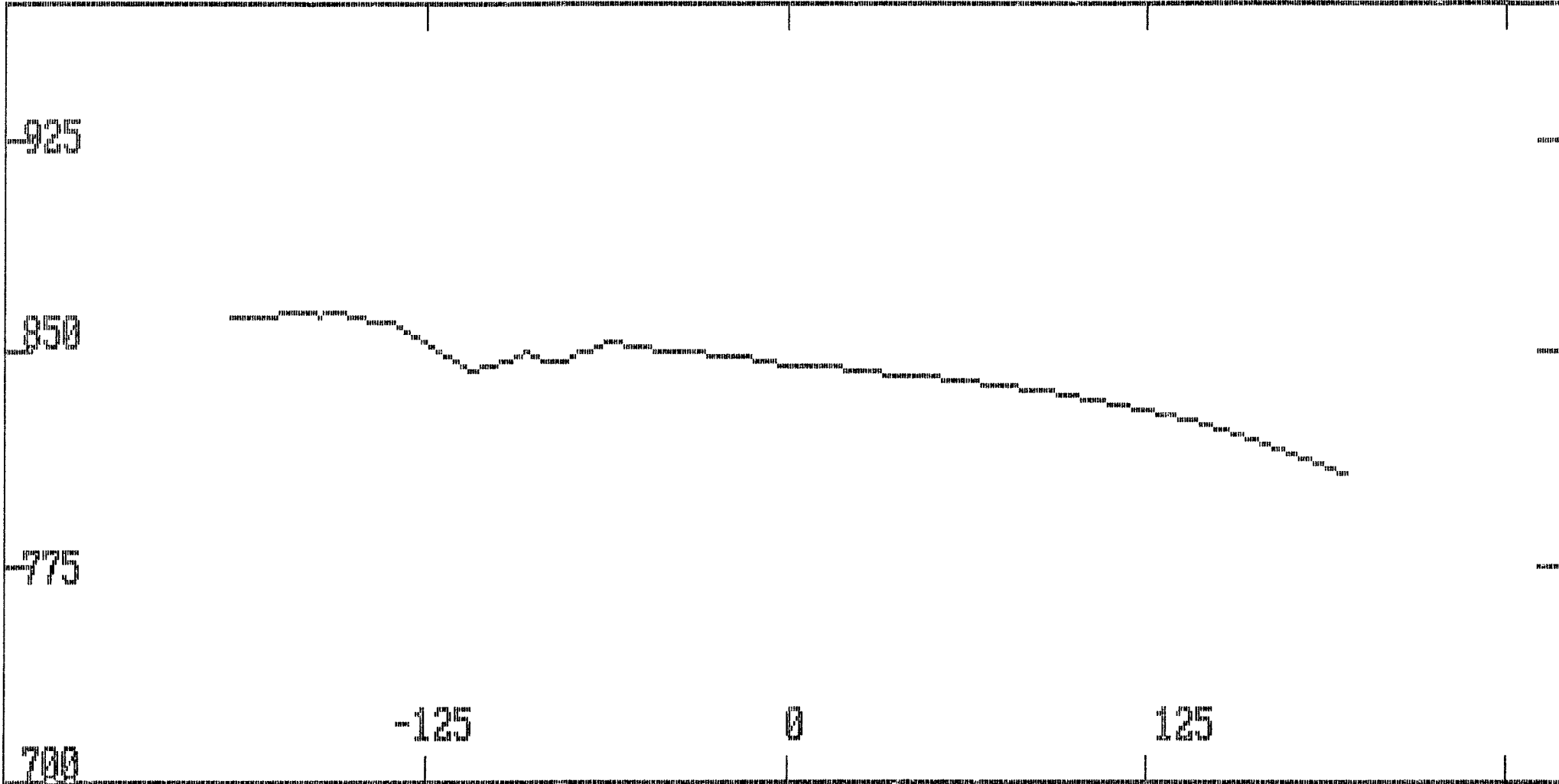
240.0

DATE: 87.11.13

Horizontal Scale 1: 2401

Vertical Scale 1: 2000

Temp. Left 0 Temp. Right 0



Project: 875B

STATION

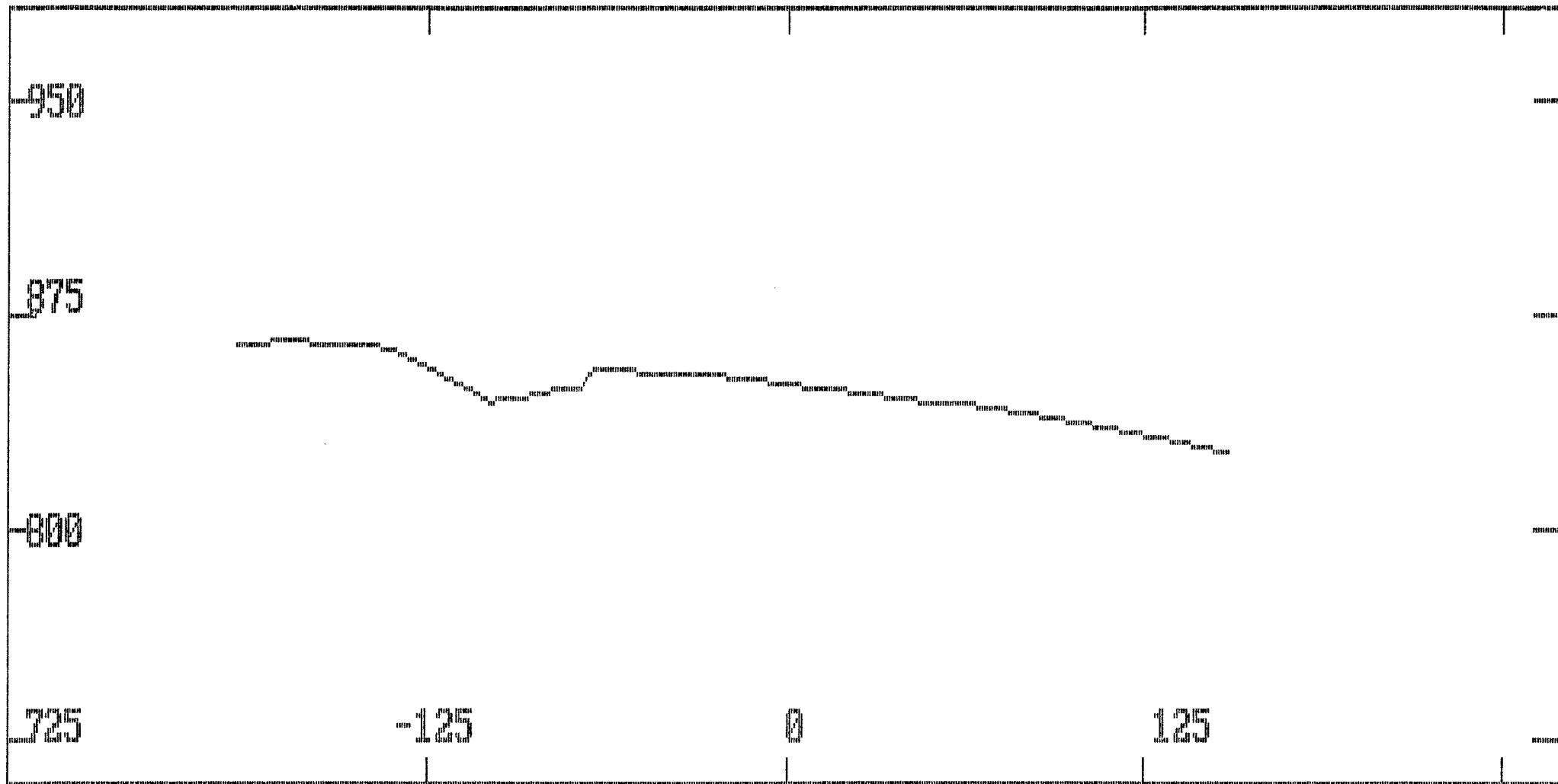
270.0

DATE: 87.11.13

Horizontal Scale 1: 2401

Vertical Scale 1: 2000

Temp. Left 0 Temp. Right 0



Project: 875B

STATION

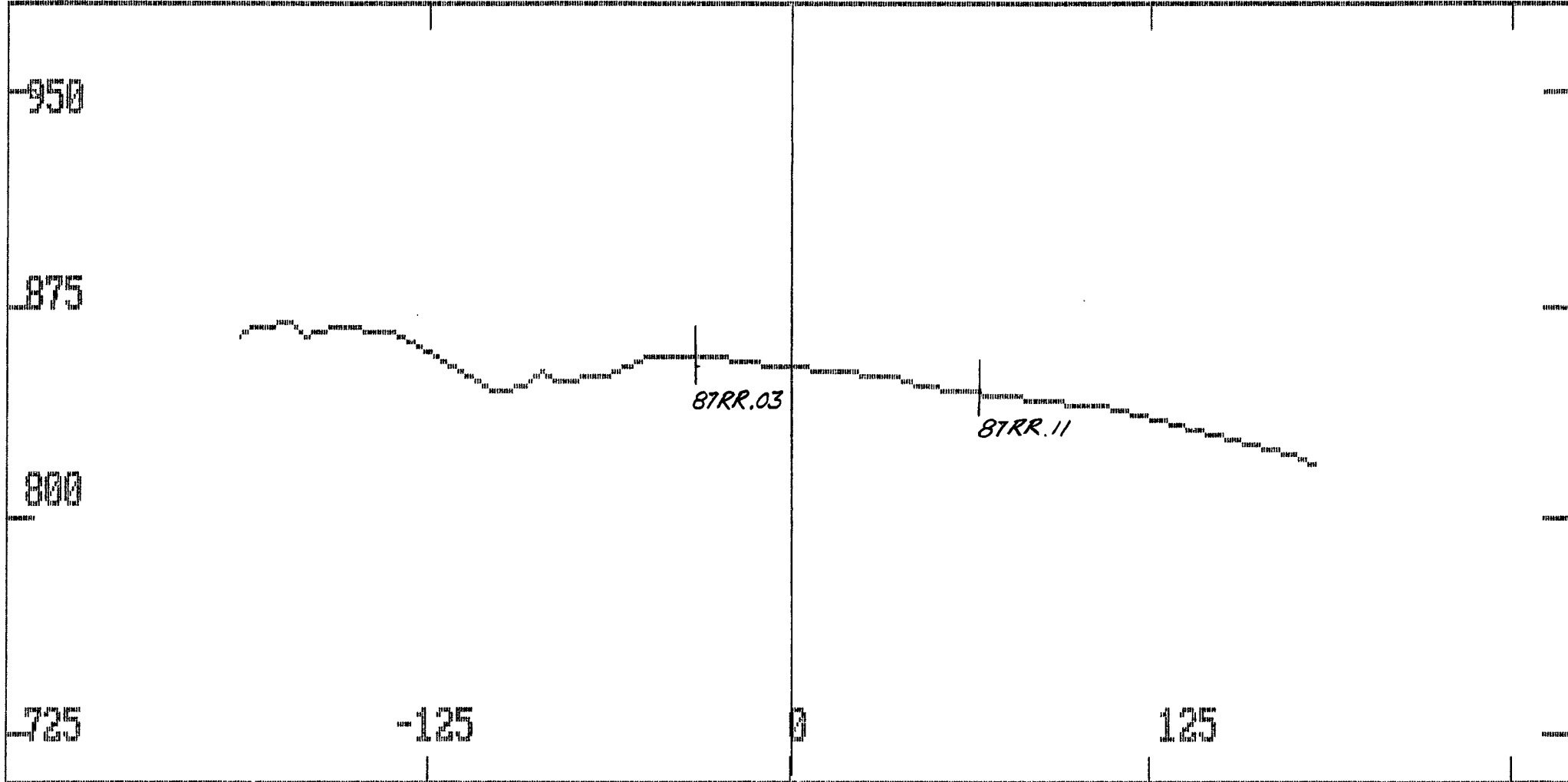
291.0

DATE: 87.11.13

Horizontal Scale 1: 2401

Vertical Scale 1: 2000

Temp. Left 0 Temp. Right 0



Project: 875B

STATION

300.0

DATE: 87.11.13

Horizontal Scale 1: 2401

Vertical Scale 1: 2000

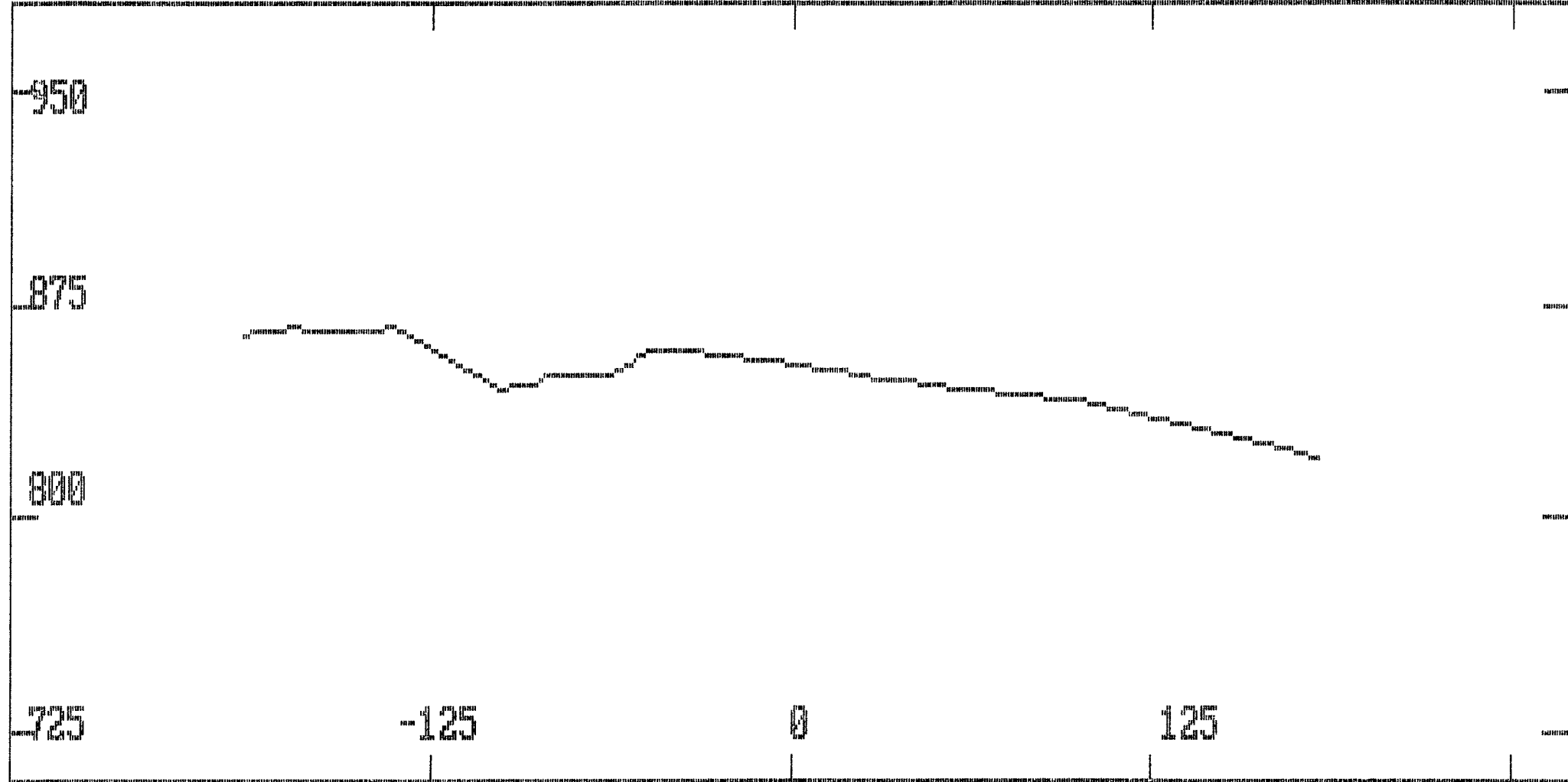
Temp. Left

0

Temp. Right

0

0



Project: 875B

STATION

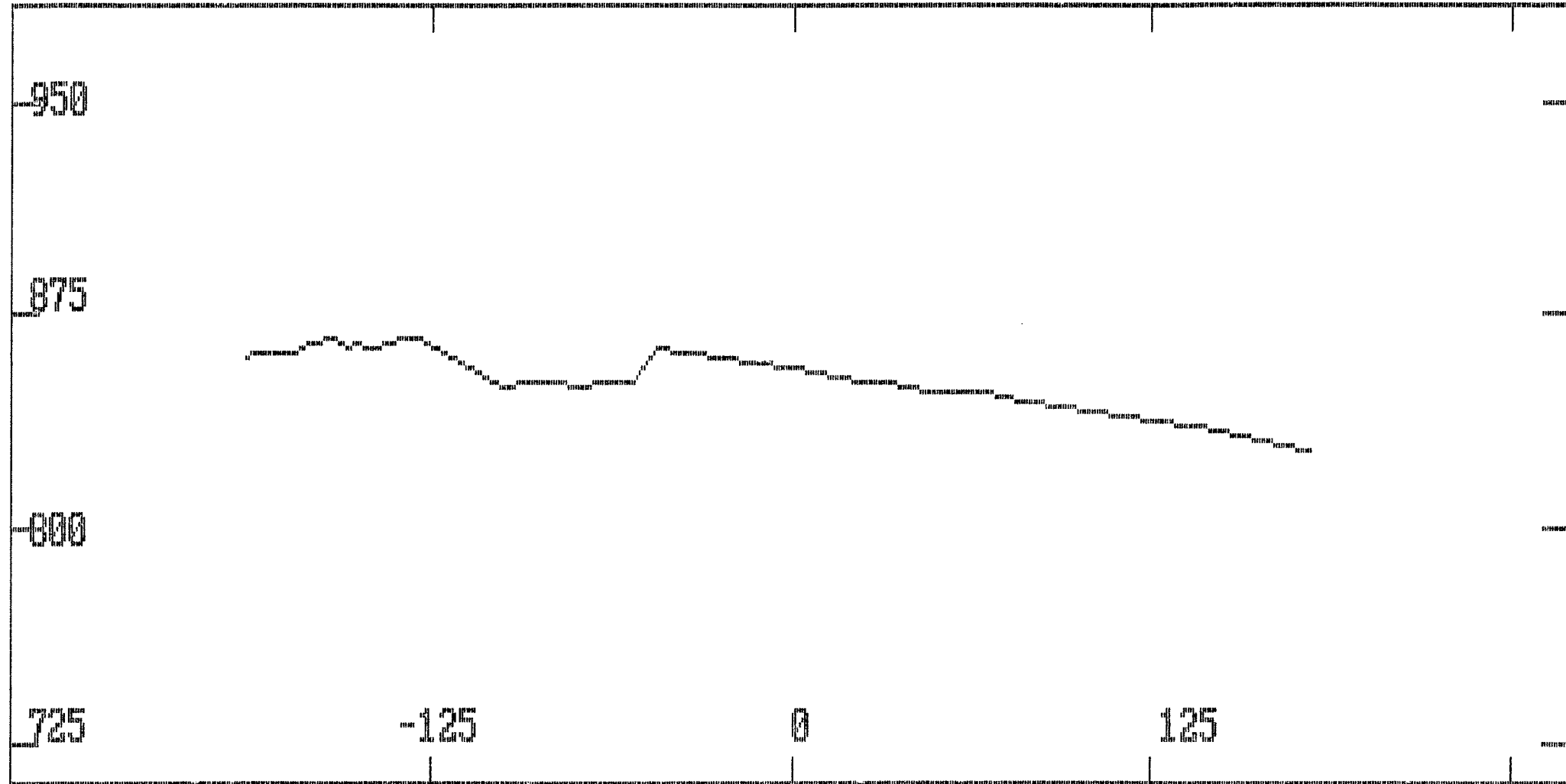
330.0

DATE: 87.11.13

Horizontal Scale 1: 2401

Vertical Scale 1: 2000

Temp. Left 0 Temp. Right 0



Project: 875B

STATION

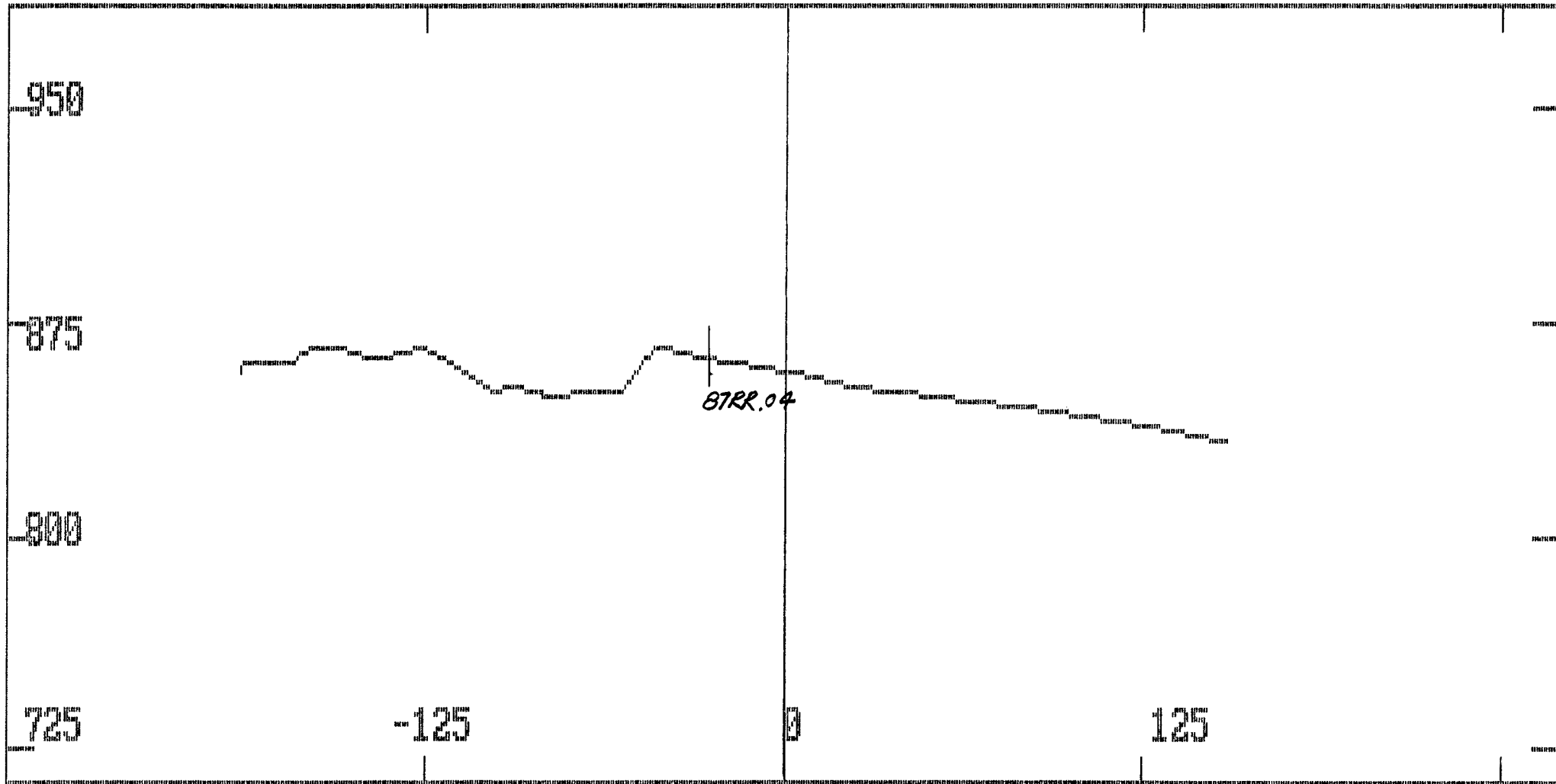
342.0

DATE: 87.11.13

Horizontal Scale 1: 2401

Vertical Scale 1: 2000

Temp. Left 0 Temp. Right 0



Project: 875B

STATION

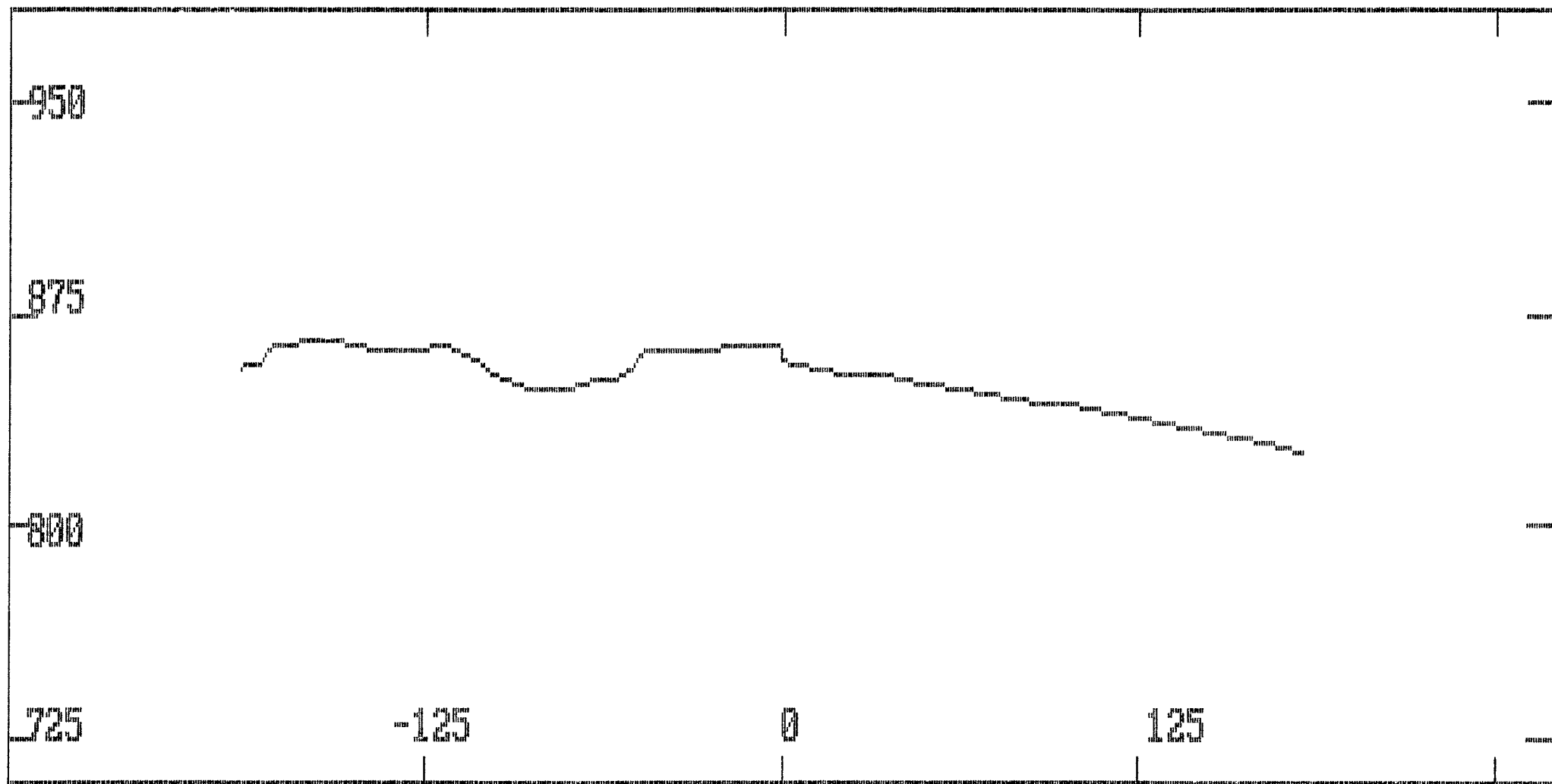
360.0

DATE: 87.11.13

Horizontal Scale 1: 2401

Vertical Scale 1: 2000

Temp. Left 0 Temp. Right 0



Project: 875B

STATION

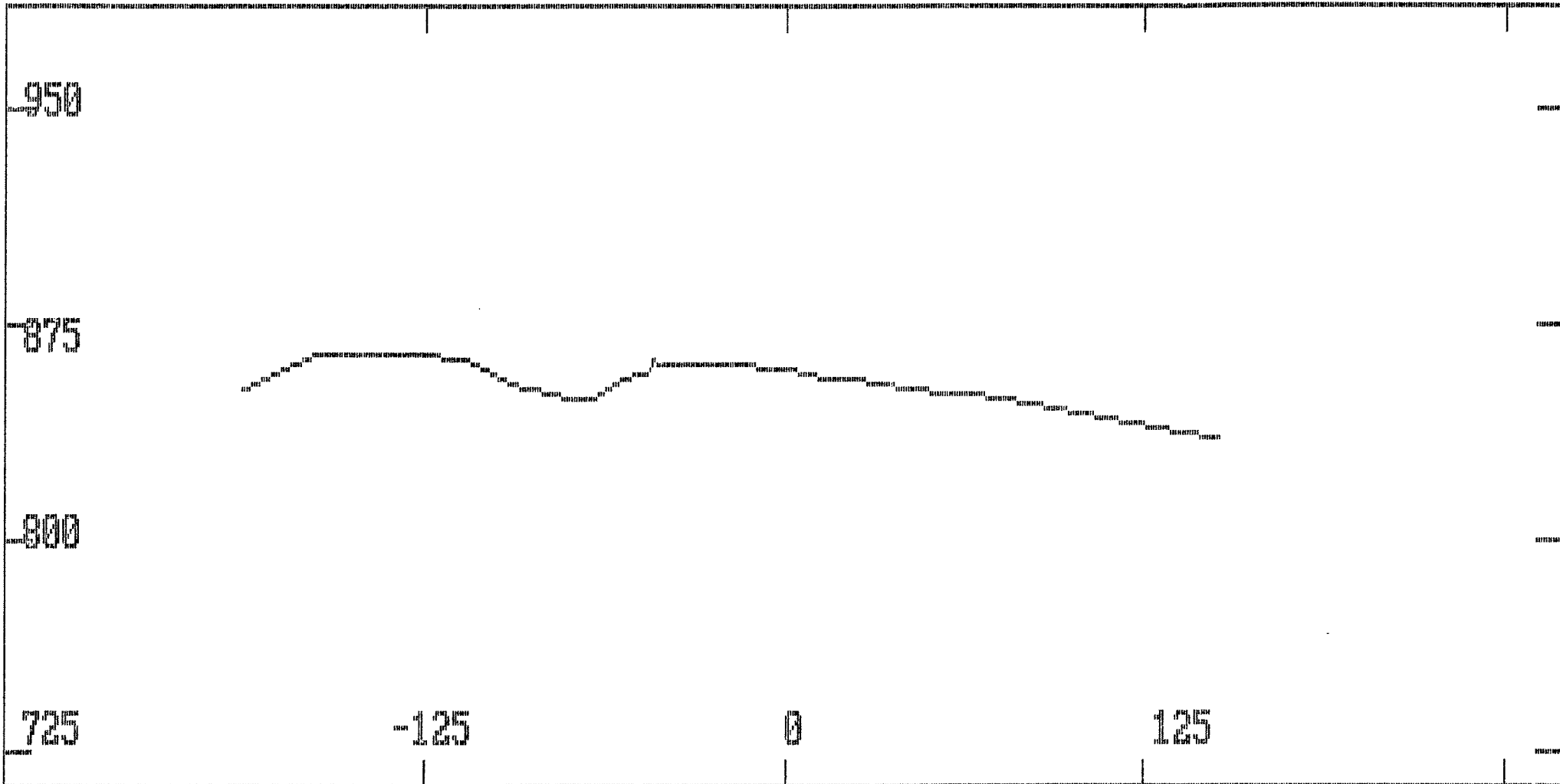
390.0

DATE: 87.11.13

Horizontal Scale 1: 2401

Vertical Scale 1: 2000

Temp. Left 0 Temp. Right 0



Project: 875B

STATION

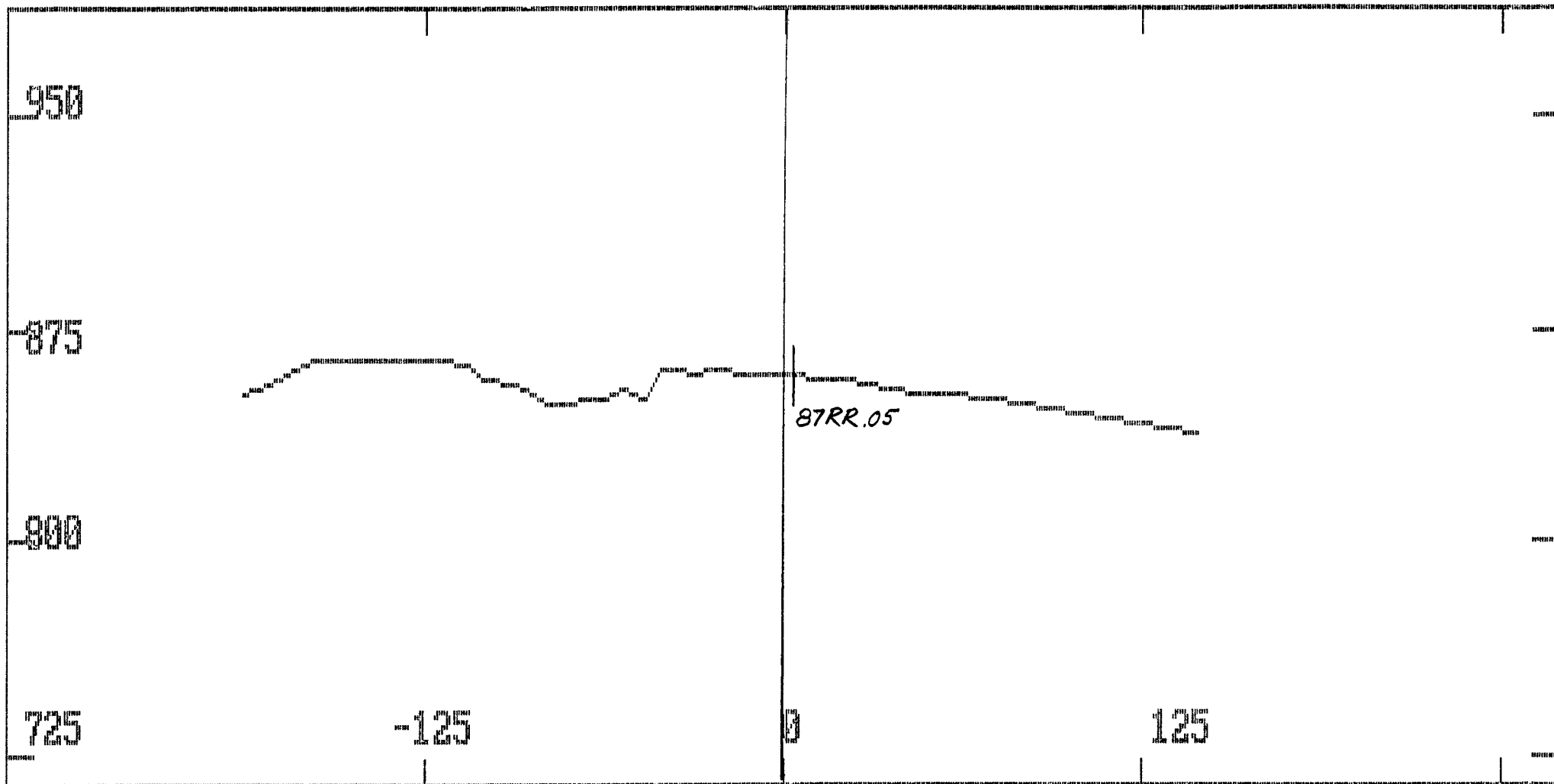
404.0

DATE: 87.11.13

Horizontal Scale 1: 2401

Vertical Scale 1: 2000

Temp. Left 0 Temp. Right 0



Project: 875B

STATION

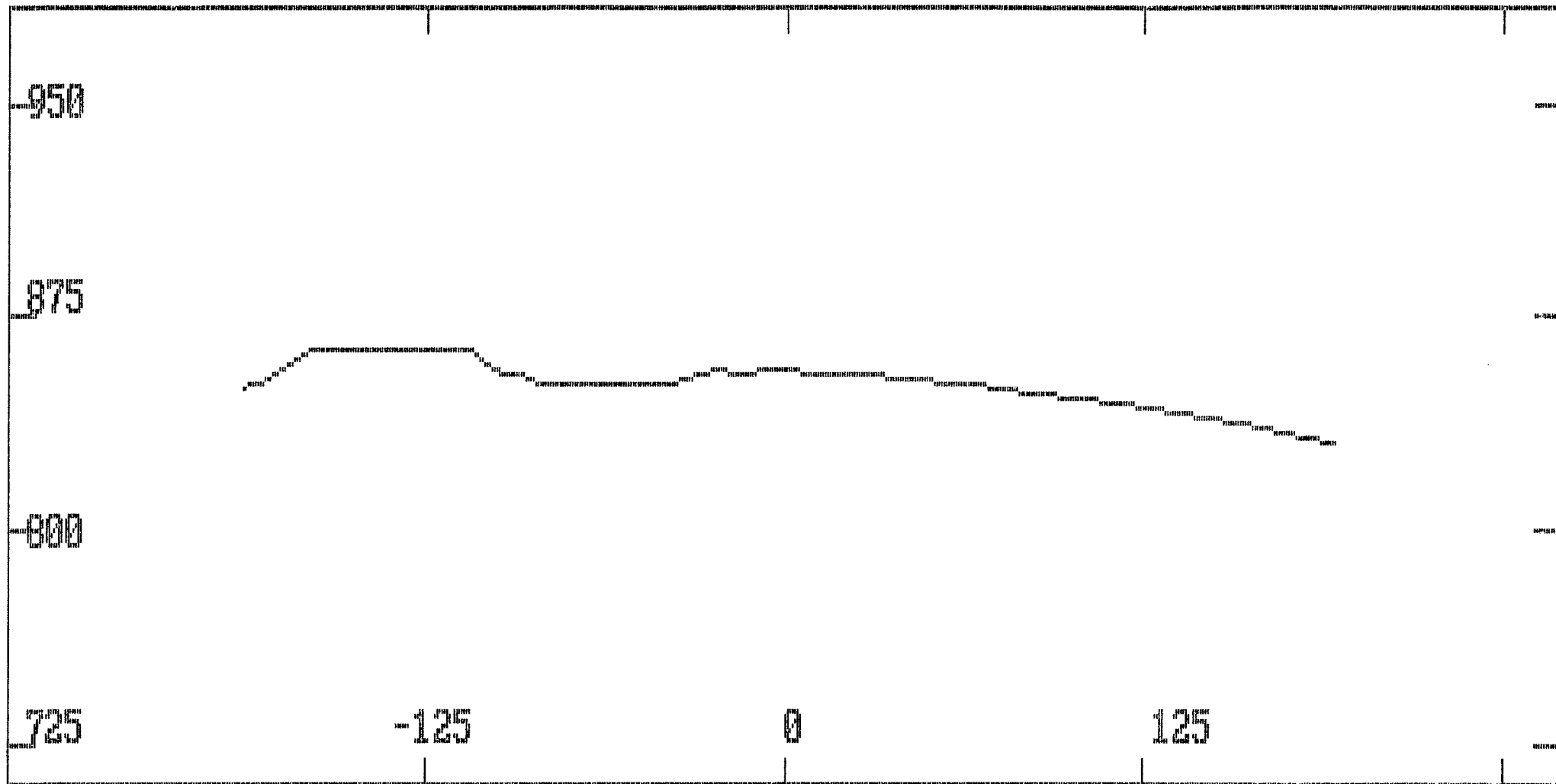
420.0

DATE: 87.11.13

Horizontal Scale 1: 2401

Vertical Scale 1: 2000

Temp. Left 0 Temp. Right 0



Project: 875B

STATION

450.0

DATE: 87.11.13

Horizontal Scale 1: 2401

Vertical Scale 1: 2000

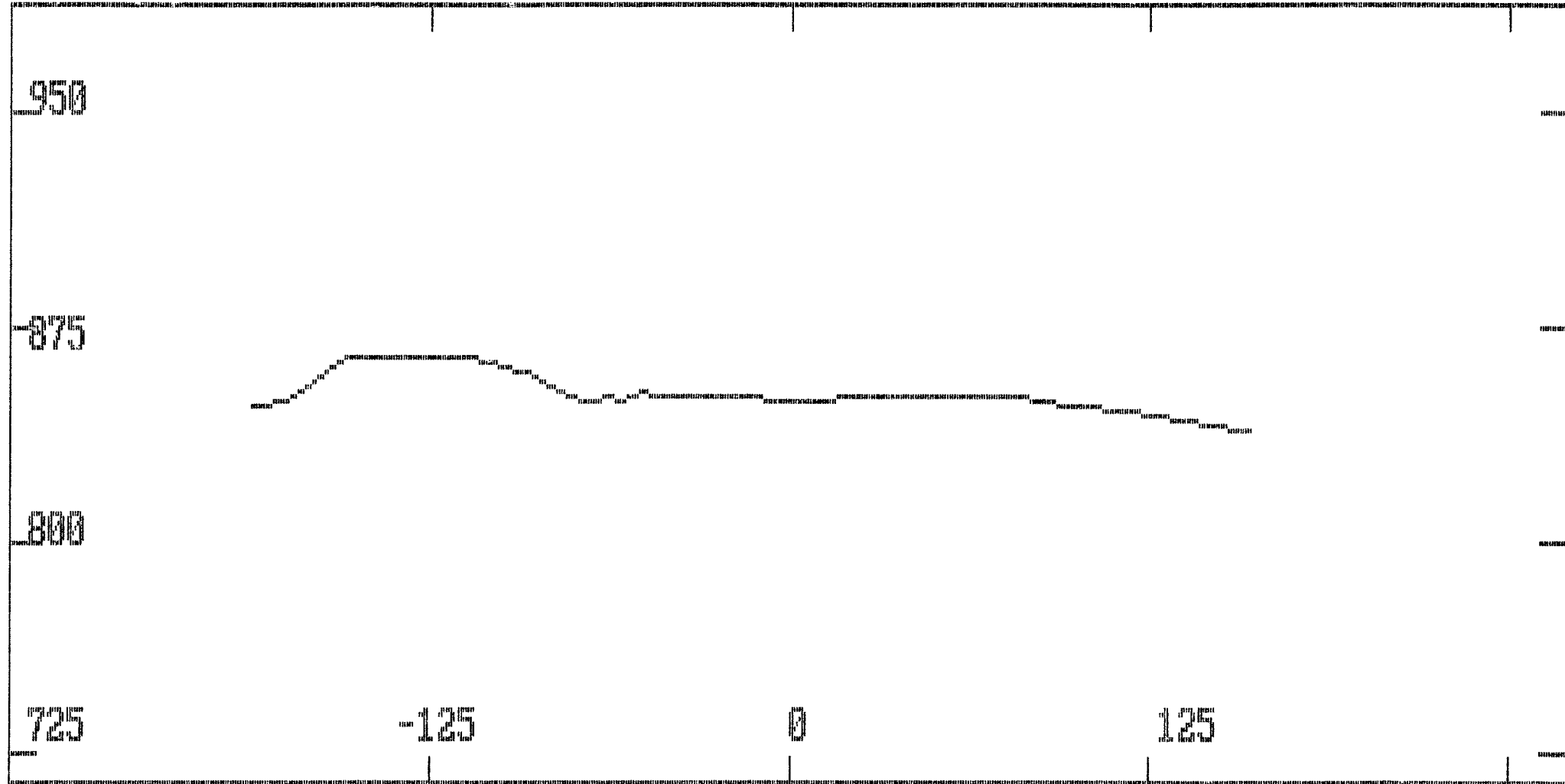
Temp. Left

0

Temp. Right

0

0



Project: 875B

STATION

480.0

DATE: 87.11.13

Horizontal Scale 1: 2401

Vertical Scale 1: 2000

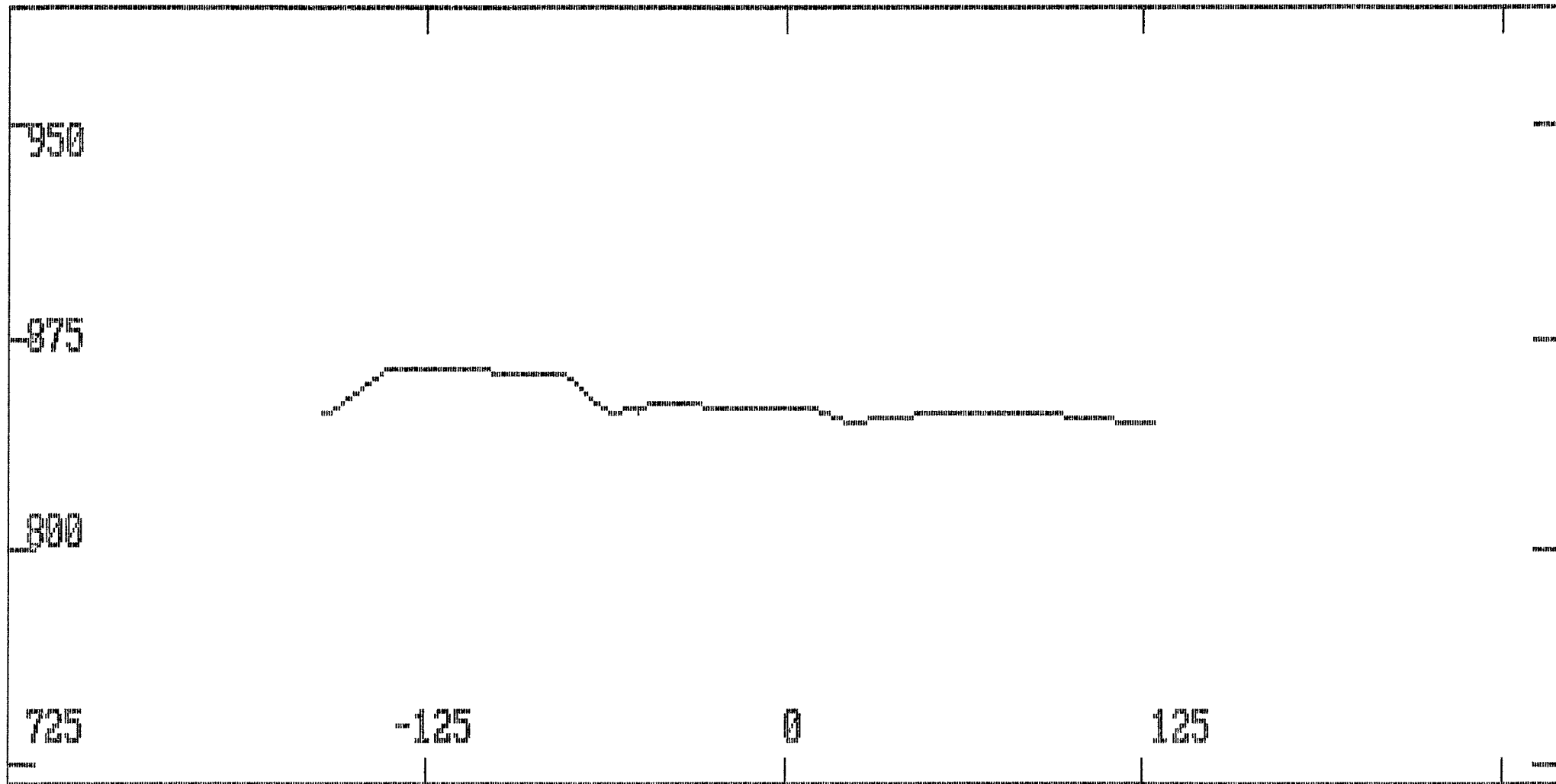
Temp. Left

0

Temp. Right

0

0



Project: 875B

STATION

510.0

DATE: 87.11.13

Horizontal Scale 1: 2400

Vertical Scale 1: 2000

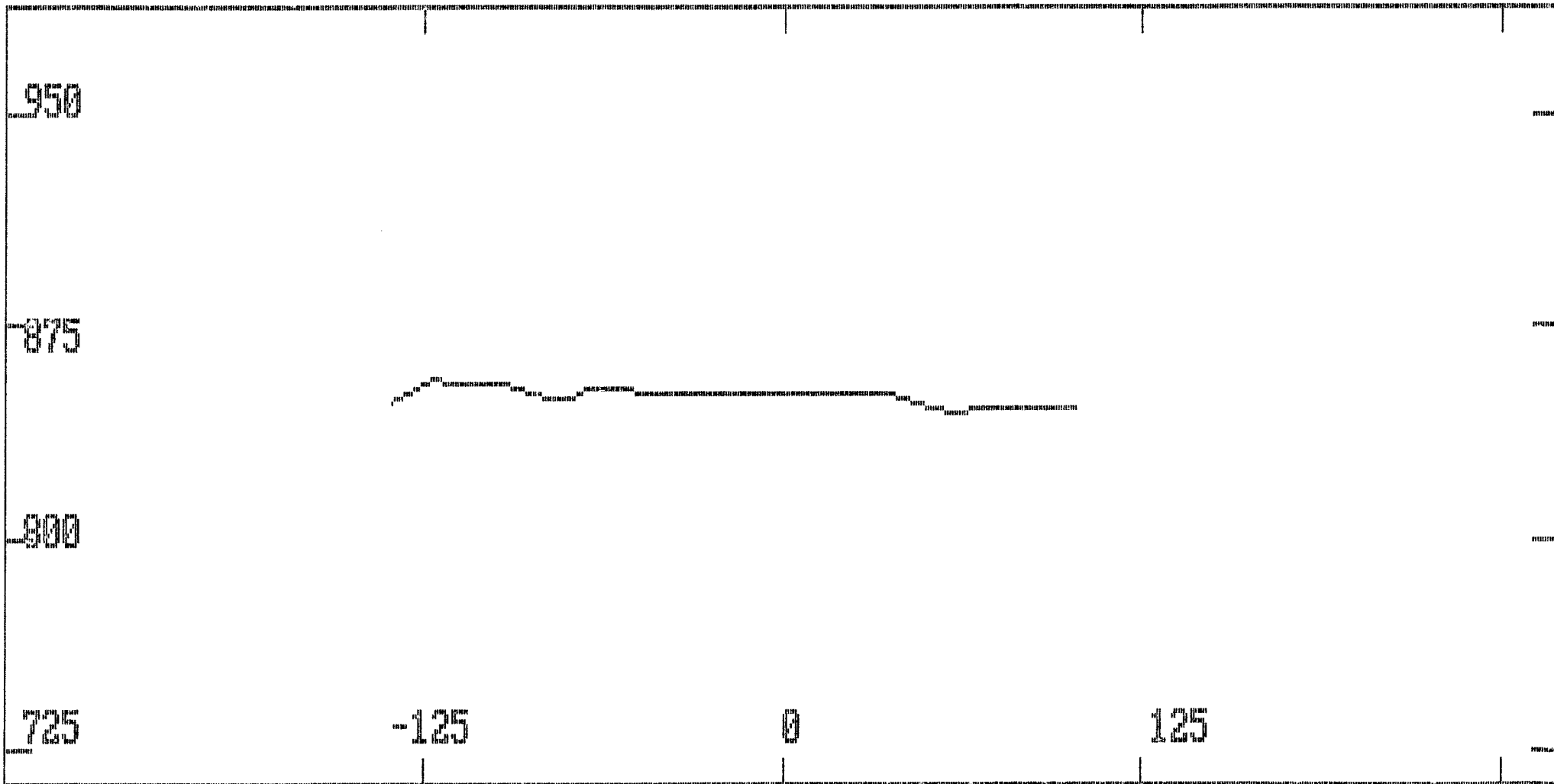
Temp. Left

0

Temp. Right

0

0



Project: 875B

STATION

540.0

DATE: 87.11.13

Horizontal Scale 1: 2401

Vertical Scale 1: 2000

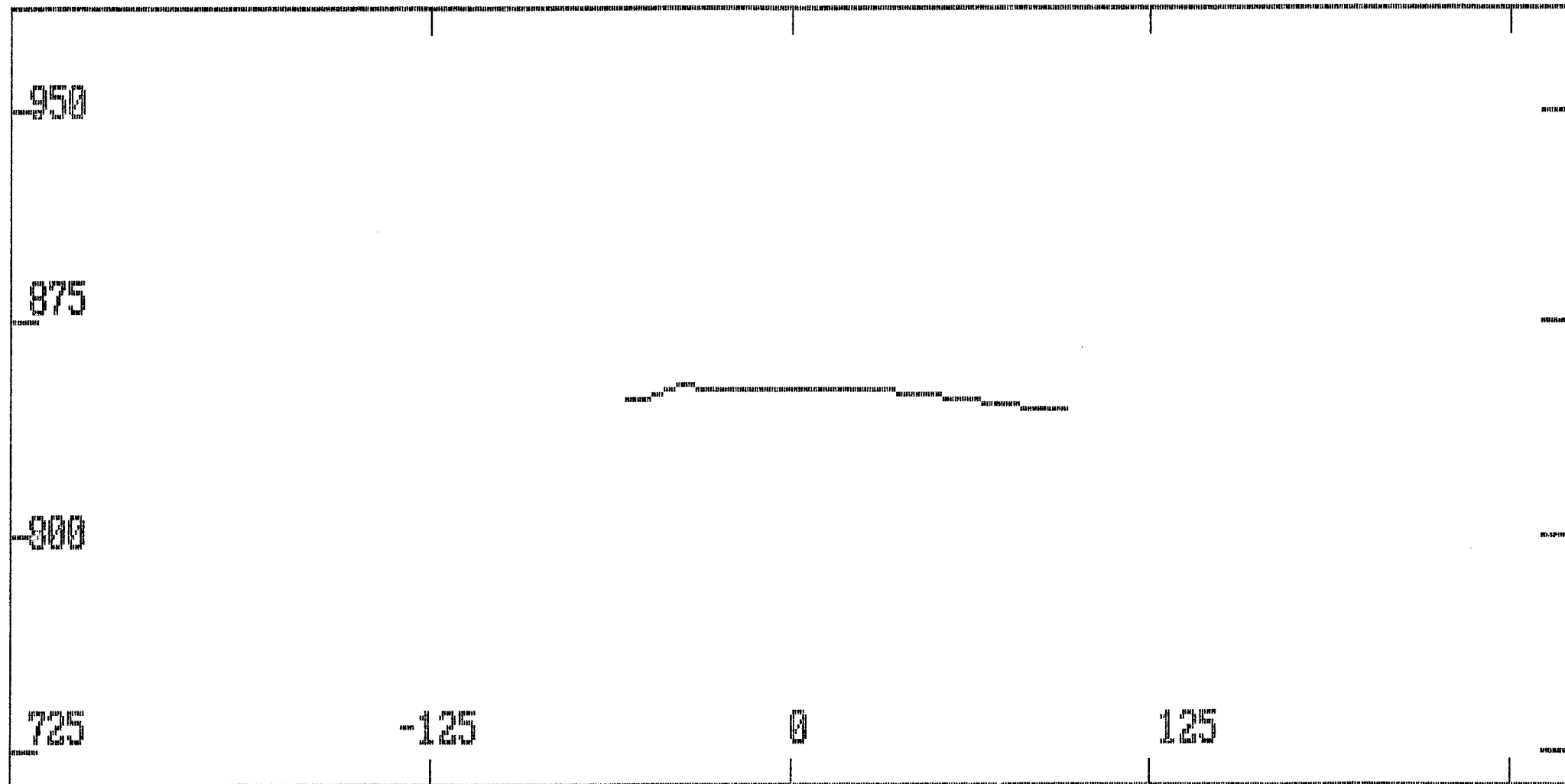
Temp. Left

0

Temp. Right

0

0



Project: 875B

STATION

570.0

DATE: 87.11.13

Horizontal Scale 1: 2400

Vertical Scale 1: 2000

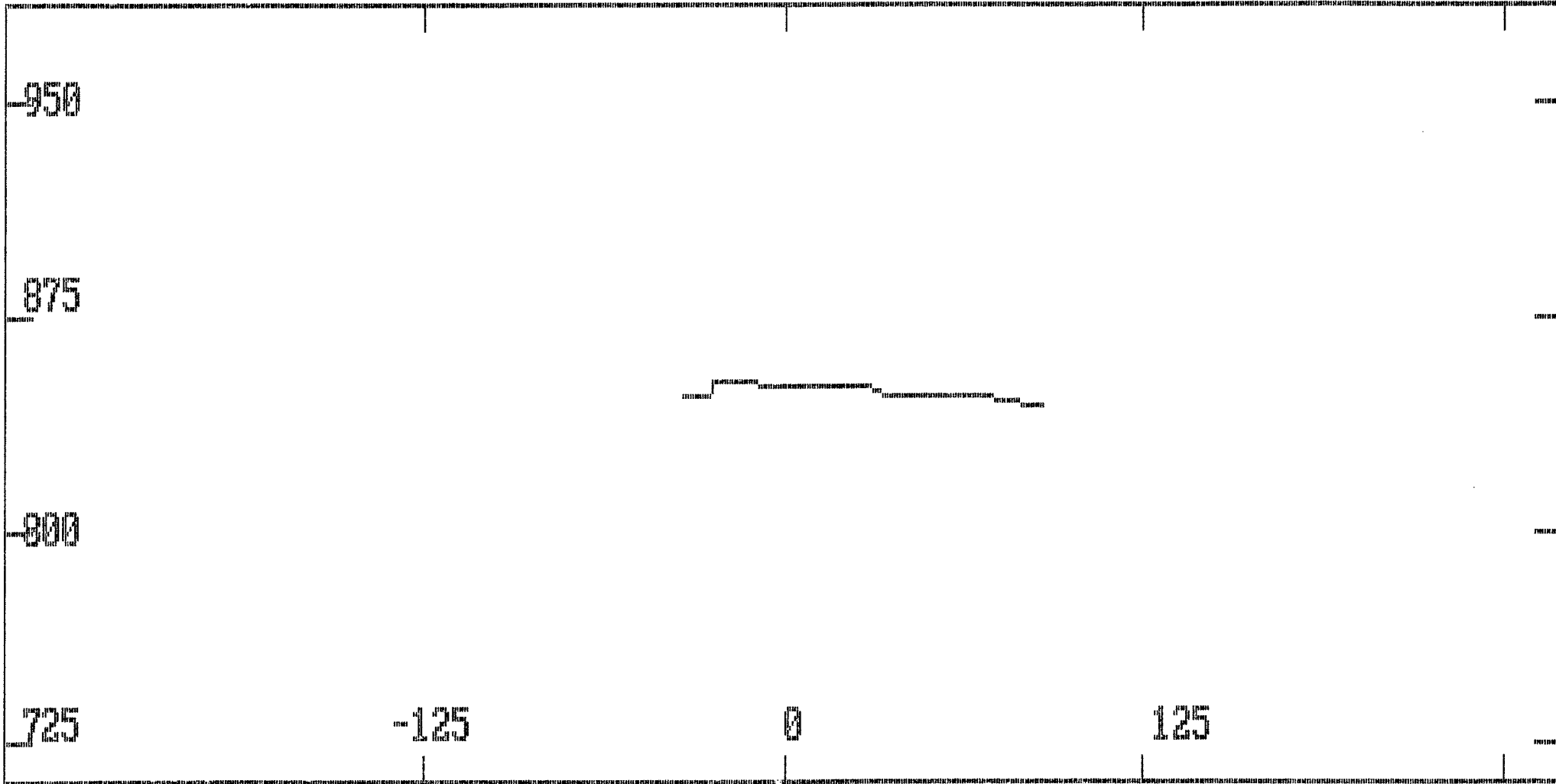
Temp. Left

0

Temp. Right

0

0



Project: 875B

STATION

600.0

DATE: 87.11.13

Horizontal Scale 1: 2401

Vertical Scale 1: 2000

Temp. Left 0 Temp. Right 0

