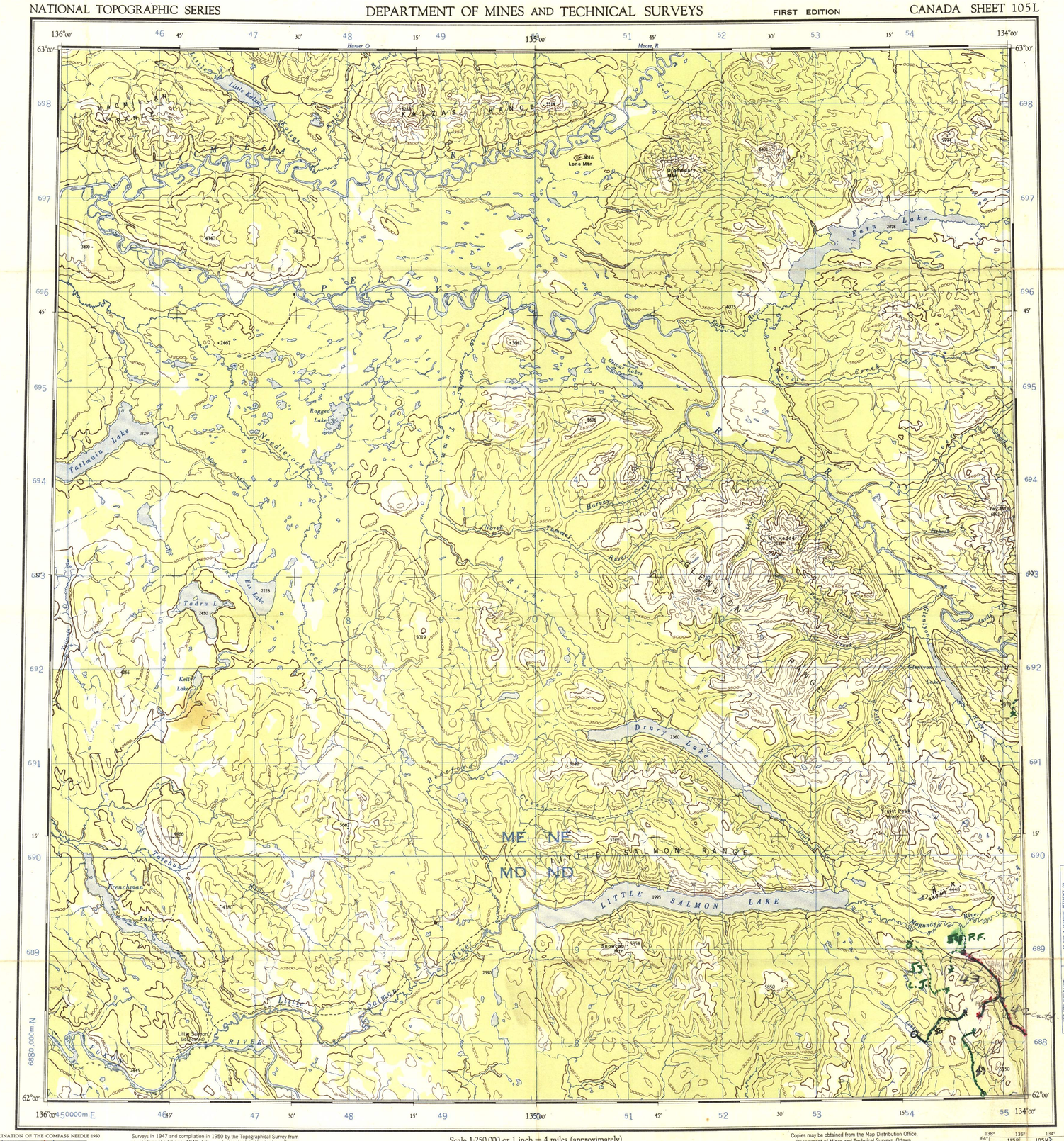

THE DECLINATION OF THE COMPASS NEEDLE 1950

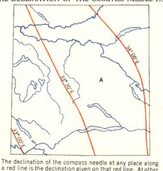

The declination of the compass needle at any place along a line is the declination given on that red line. At other places the declination is between those given on the neighbouring red lines. For example, at place A, the declination is between 33°30′E and 34°00′E. The declination of the compass needle is decreasing 4′ annually.

Surveys in 1947 and compilation in 1950 by the Topographical Survey from air photographs taken in 1949. Lithographed and printed by the Army Survey Establishment, R.C.E., Department of National Defence, 1951.

REFERENCE

Road, Hard Surface, All Weather	More than 2 Lanes / 2 Lanes	Route No.	Less than 2 Lanes
Road, Loose Surface, All Weather	2 Lanes or More	Less than 2 Lanes	Dry Weather
Road, Special, etc.	Snow Road, Pack Route	Cart Road	Portage or Trail
Boundary, International		Boundary Mon.	
Boundary, Provincial		Survey Mon.	
Boundary, County or District		Bench Mark	BM 1514
Boundary, Township, Seigniory or Parish		Triangulation Stn.	
Boundary, Indian Reserves, Park		Spot Elevation (in feet)	4590
Sectional and Base Lines (Surveyed)		Telephone, Trunk Route	
Railway, Standard Guage	Multiple Track / Station	Abandoned	Single Track / Stop
Main Electric Power Line			

Scale 1:250,000 or 1 inch = 4 miles (approximately)

Miles 5 0 5 10 15 20 Miles

Kilometres 5 0 5 10 15 20 25 30 Kilometres

inches 0 1 2

0 1 2 3 4 5 centimetres

YUKON GEOLOGICAL SURVEY

This reference scale bar has been added to the original image. It will scale at the same rate as the image, therefore it can be used as a reference for the original size.

Price 25 Cents

Copies may be obtained from the Map Distribution Office, Department of Mines and Technical Surveys, Ottawa.

REFERENCE

Building	Fire Lookout Tower	Contours, Elevation	
School	Wireless Station	Contours, Approximate	
Post Office	Mine	Contours, Depression	
Church	Cliff	Esker	
Stream, Indefinite or Unsurveyed		Wooded Areas	
Stream, Intermittent		Navigable Canal	Navigable
Stream, in Dry River Bed		Rapids and Falls	R F
Braided Stream		Ferry	S F
Marsh or Swamp		Dam	
Marsh or Swamp, in water		Lighthouse	
Glacier or Snowfield		Aerodrome (Elevation in feet)	2156
Sand, Gravel or Mud	Sand Gravel Mud	Seaplane Anchorage	

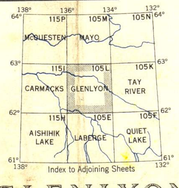

Index to Adjoining Sheets

GLENLYON

YUKON TERRITORY

ACTIVE MAP

SHEET 105 L

FIRST EDITION

014572