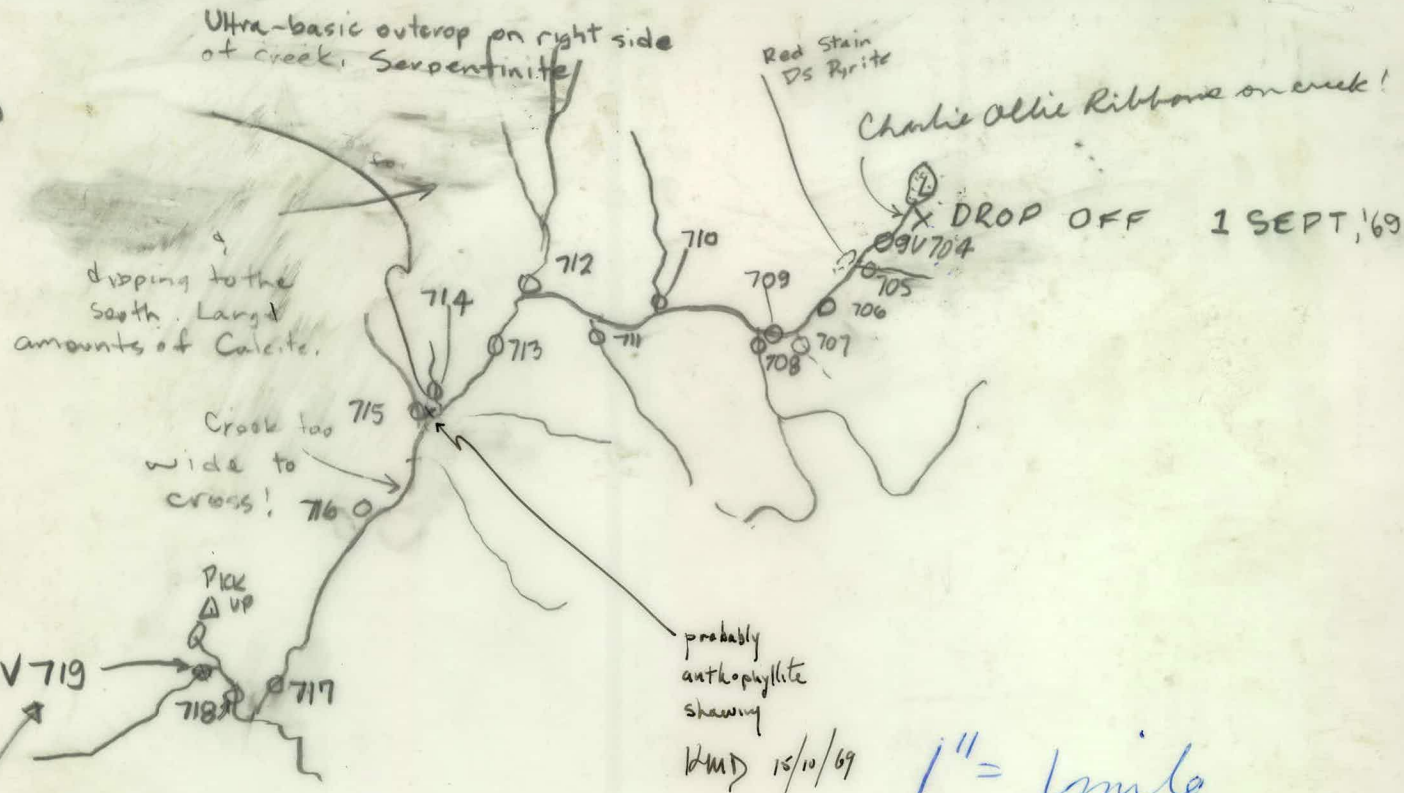


105L-1



Traverse #50
G. Denton



SAMPLE of 69 for V !!

014598

105L-1

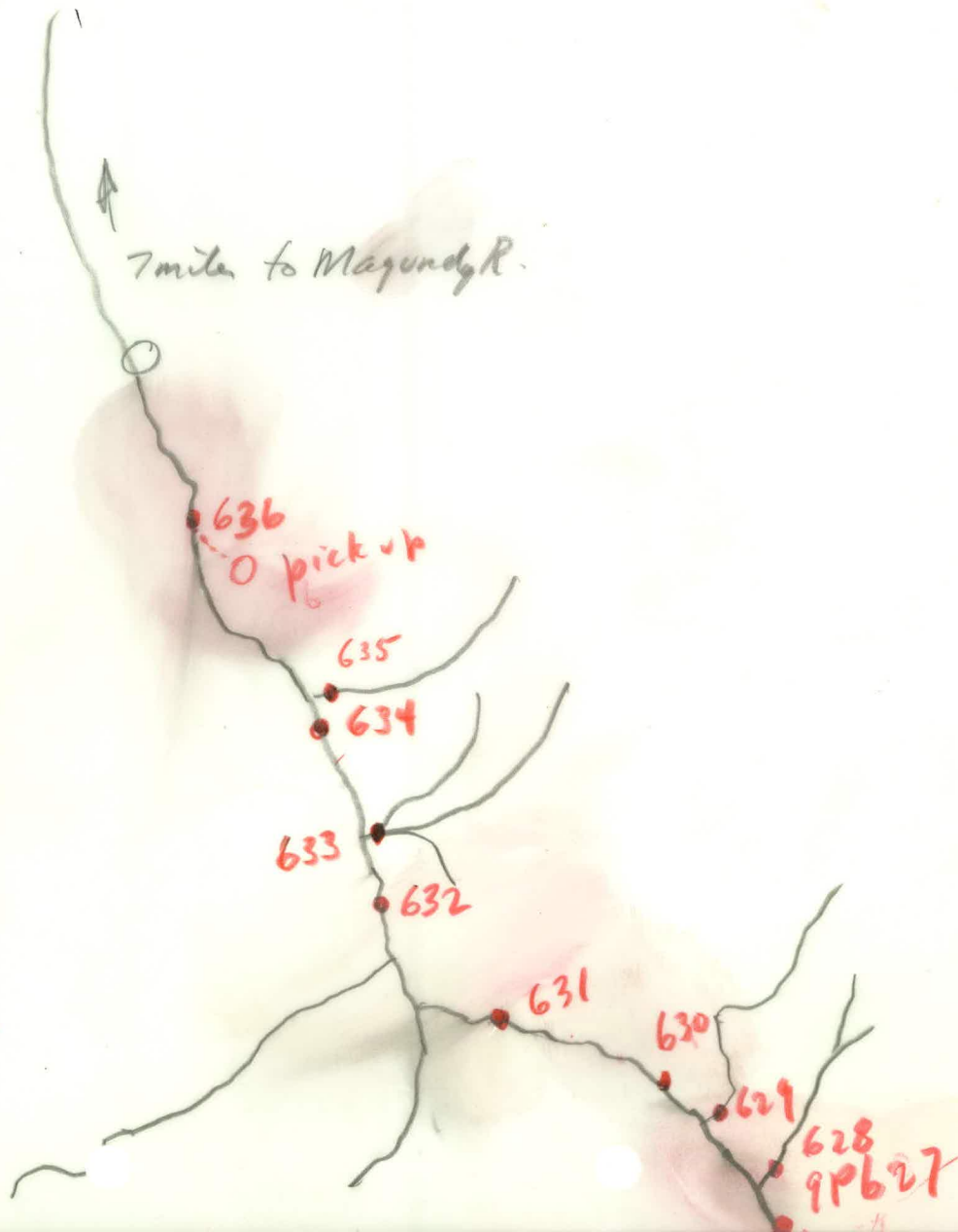


Aug 28th/69

G. Pearson

A12182-114

Samples —————



Search
started

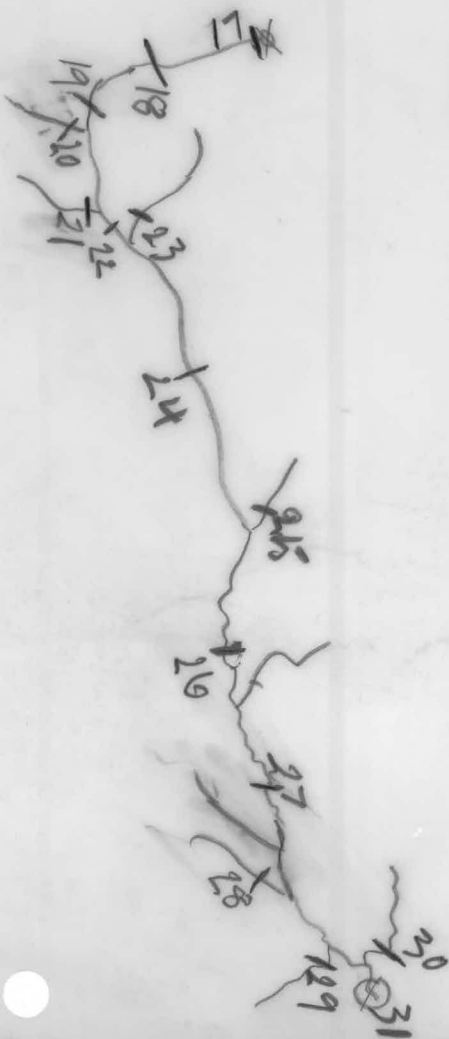
found
15/10/69

Sample No _____ to _____



Traverse #49
Peter Fox
photo - nme
1:50000
10541
Sept 1/69.

Sample #17 start



60. Plotted

4mD.

15/10/69

Locken

SAMPLE NOS 9D169 TO 9D175

↑
N

MAP 10541

AUG 28/69

Kal Dawson

A12182-61

#43

Magundy R 1 mile.



Greenham plotted
LAW 14/10/69

SAMPLE NOS 9D164 TO 9D175

MAP 105 L1
AUG 28/69
1 KM Down
A12182-62
#43

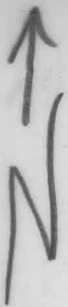
(DW22 start)



grad plotted

28/10/69

Plotted
1A/10/69



P. DEAN
24 Aug 1969

Samples: 9A-203 → 212
water samples - 9A-203, 208, 210

Samples at these sites clean looking quartz sand



Quartz pebbles sand 24/10/69

Granite pebbles sand 15/10/69

PHOTO # A12182-57

A12182-119

MAGUNDY RIVER

This part of mag anomaly coincides with trench-like linear, but there is no evidence whatever of abnormal amounts of magnetite in the granite (ie - no rust or visible magnetite)
[nearly total outcrop]

Traverse 53


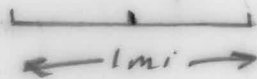
105 L 1

Sept. 5/69.

Livingstone Johnson


1:50,000 scale.

Sample 72 to 84

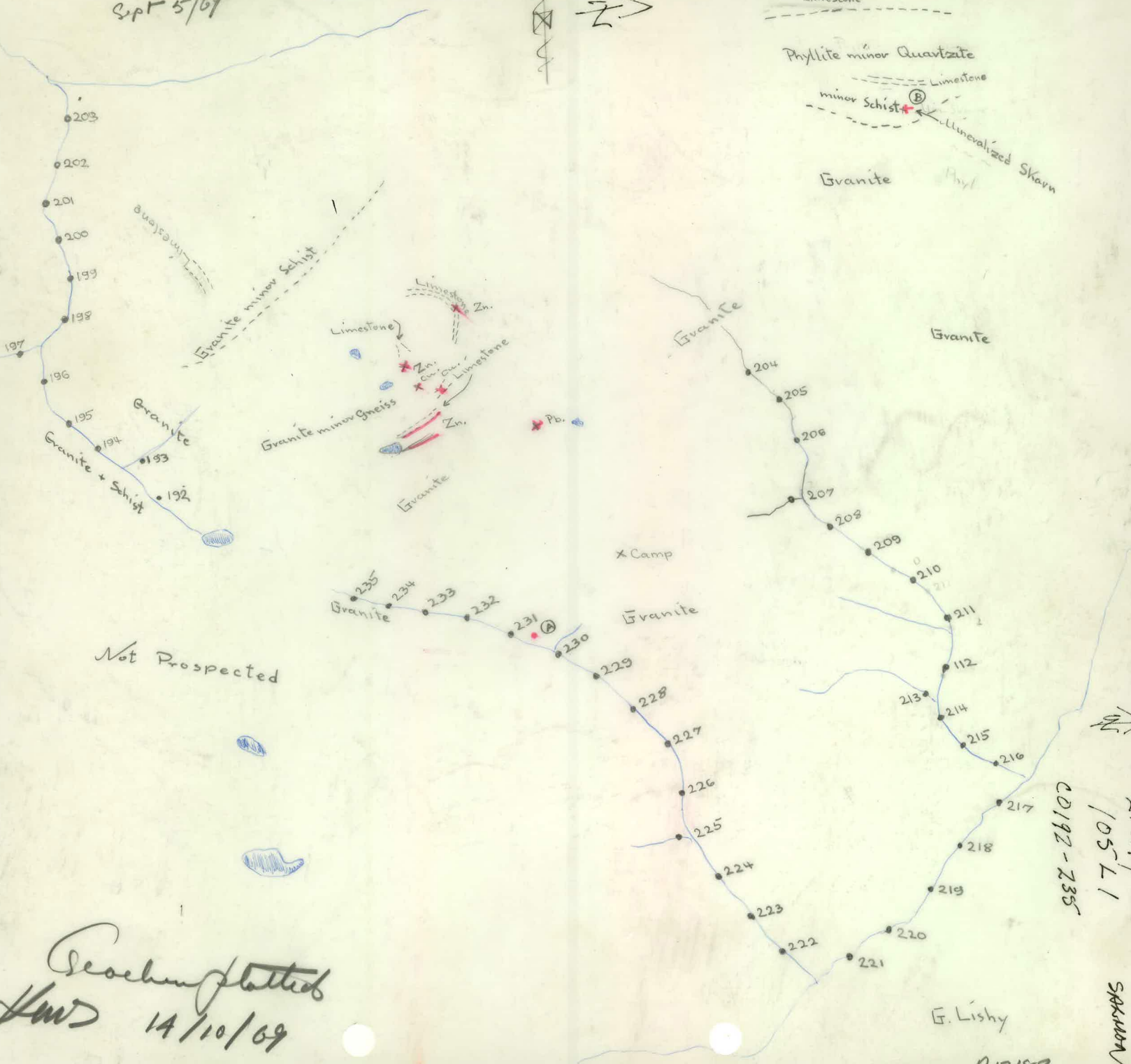


Greenham Point
Lund
10/10/69

LISHY CAMPS
 Zn SKARN
 105 L 1
 SPT 5/69



Limestone
 Phyllite minor Quartzite
 Limestone
 minor Schist
 Mineralized Skarn
 Granite Phyl.



Not Prospected

Geochron plotted
 Saw 14/10/69

LISHY CAMPS - 1814
 105 L 1
 SKARN
 20192-235
 A12182

105 L1

Traverse # 54

Samples to

Peter Fox

Sept. 5/69

MAGUNDY R.

11/9

09

657

89

157

92

56

54

53



A12182 -60

Geoch. Profile
Lund

10/10/69



Aerial plotted
 KMD.
 Geologic plotted
 KMD
 10/10/69

105-21

G. Lishy