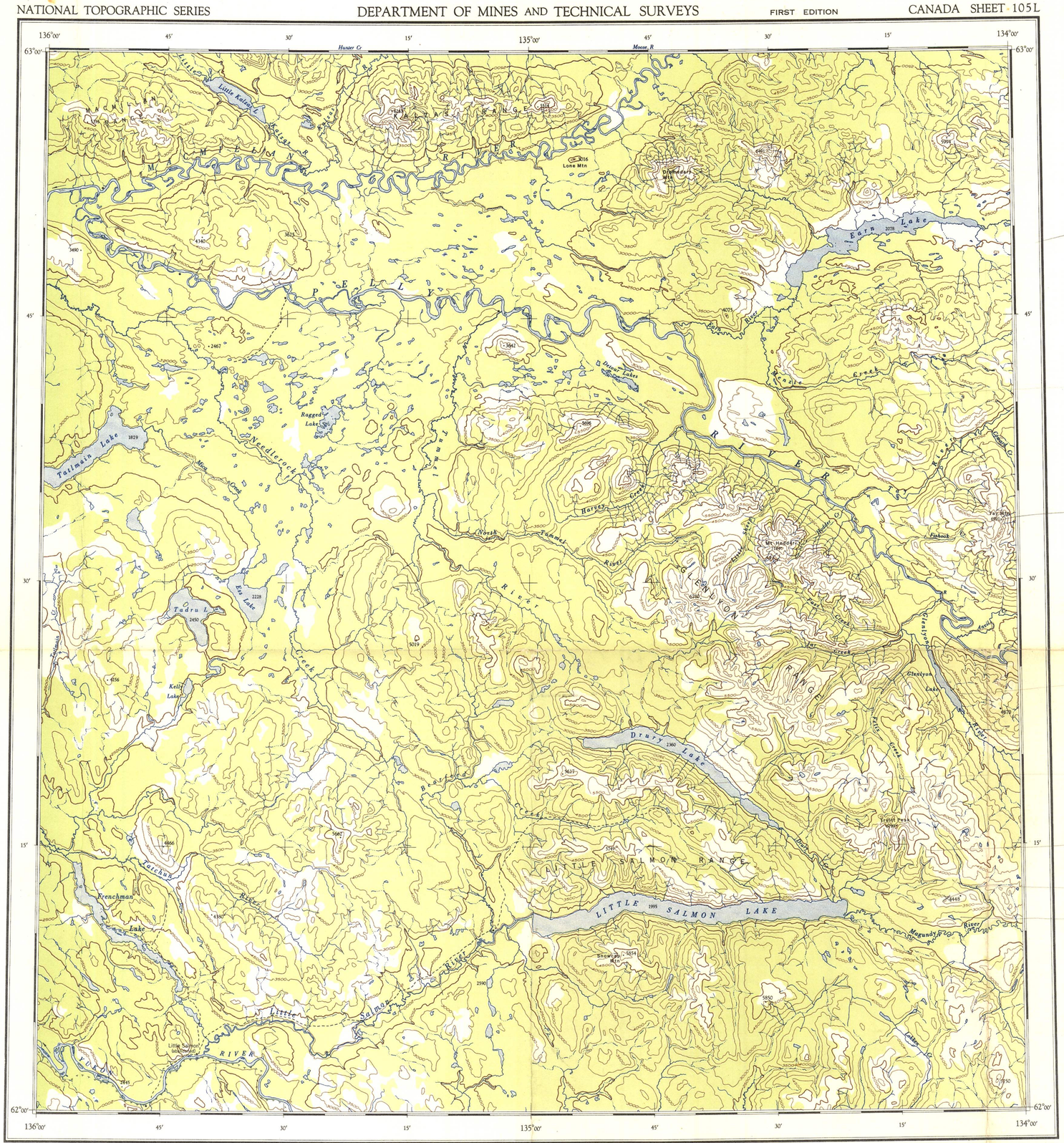

PA (1957)

not Rx??

Kalzas Emerald - Pb-Zn vs Cannon

Fluorite (Ken Sanders)

PA (1958)

2 qtz vs, cu, Cockfield 1928 A

Cu Pb Zn Ag pyrrh; mt. mag. 50' wide
Contact dip in bot rock field people

Uk for Yoan - Ackeson — minor Moly, F, Scheelite

THE DECLINATION OF THE COMPASS NEEDLE 1950

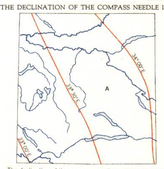

The declination of the compass needle at any place along a red line is the declination given on that red line. At other places the declination is between those given on the neighbouring red lines; thus at the place marked A, the declination is between 33° 30′ E and 34° 00′ E. The declination of the compass needle is decreasing 4′ annually.

Surveys in 1947 and compilation in 1950 by the Topographical Survey from air photographs taken in 1949. Lithographed and printed by the Army Survey Establishment, R.C.E., Department of National Defence, 1951.

REFERENCE

Road, Hard Surface, All Weather	More than 2 Lanes / 2 Lanes / Route No. / Less than 2 Lanes
Road, Loose Surface, All Weather	2 Lanes or More / Less than 2 Lanes / Dry Weather / Fair Weather
Road, Special, etc.	Snow Road, Pack Route / Cart Road / Portage or Trail
Boundary, International	Boundary Mon.
Boundary, Provincial	Survey Mon.
Boundary, County or District	Bench Mark BM 1514
Boundary, Township, Seigniory or Parish	Triangulation Sta.
Boundary, Indian Reserves, Park	Spot Elevation (in feet) 4590
Sectional and Base Lines (Surveyed)	Telephone, Trunk Route
Railway, Standard Guage	Multiple Track / Abandoned / Single Track / Station / Stop
Main Electric Power Line	

Scale 1:250,000 or 1 inch = 4 miles (approximately)

Miles 5 0 5 10 15 20 Miles

Kilometres 5 0 5 10 15 20 25 30 Kilometres

inches 0 1 2

0 1 2 3 4 5 centimetres

YUKON GEOLOGICAL SURVEY

This reference scale bar has been added to the original copy so that it, when scaled at the same rate as the image, therefore it can be used as a reference for the original size.

Price 25 Cents

Copies may be obtained from the Map Distribution Office, Department of Mines and Technical Surveys, Ottawa.

REFERENCE

Building	Fire Lookout Tower	Contours, Elevation
School	Wireless Station	Contours, Approximate
Post Office	Mine	Contours, Depression
Church	Cliff	Esker
Stream, Indefinite or Unsurveyed		Wooded Areas
Stream, Intermittent		Navigable Canal
Stream, in Dry River Bed		Rapids and Falls
Braided Stream		Ferry
Marsh or Swamp		Dam
Marsh or Swamp, in water		Lighthouse
Glacier or Snowfield		Aerodrome (Elevation in feet) 2156
Sand, Gravel or Mud	Sand, Mud	Seaplane Anchorage

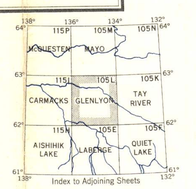

GLENLYON

YUKON TERRITORY

SHEET 105 L
FIRST EDITION

014638