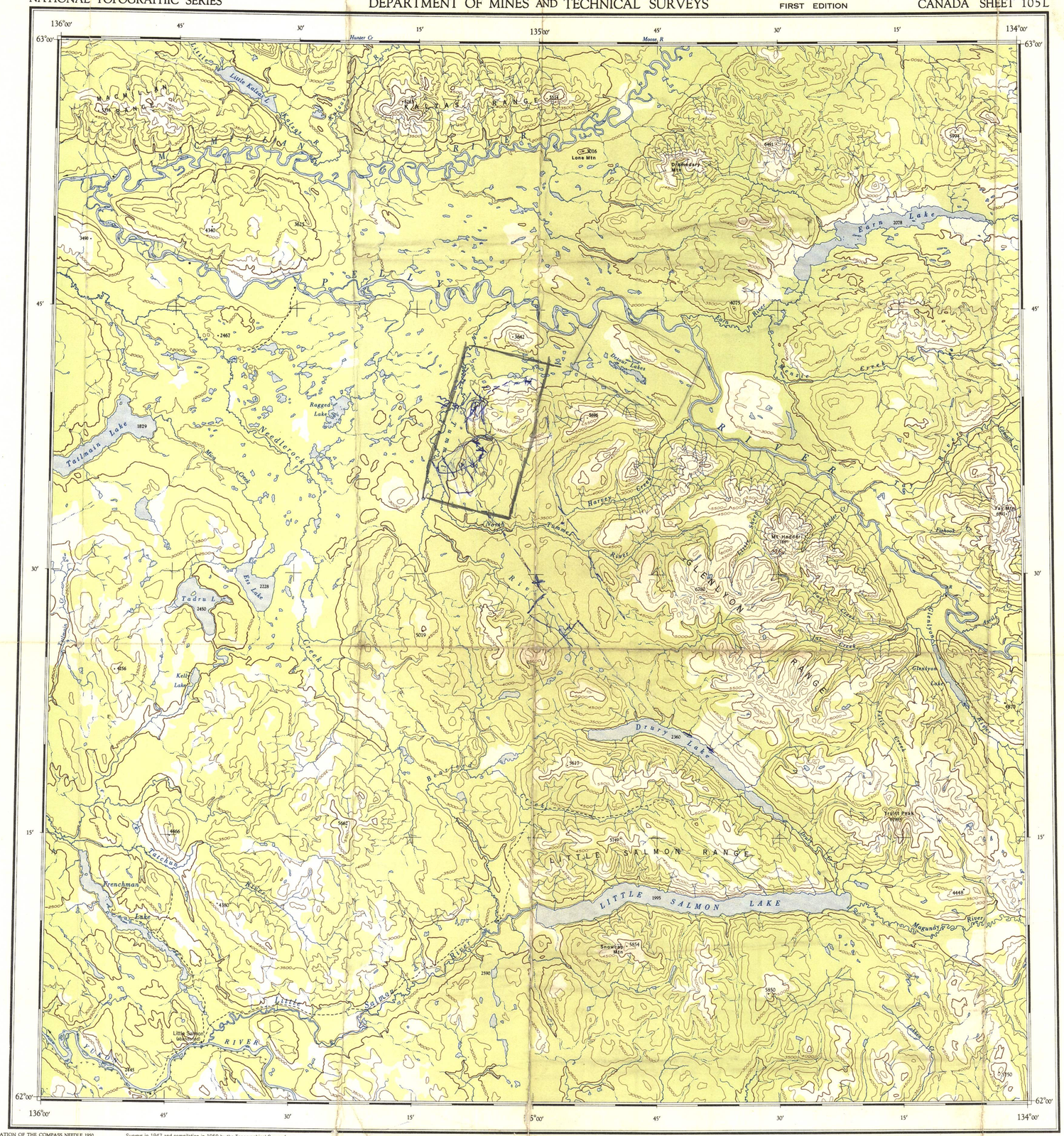


THE DECLINATION OF THE COMPASS NEEDLE 1950

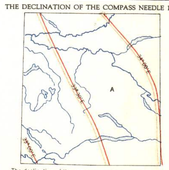


The declination of the compass needle at any place along a red line is the declination given on that red line. At other places the declination is between those given on the neighbouring red lines; thus at the place marked **A**, the declination is between 33° 30'E and 34° 00'E. The declination of the compass needle is decreasing 4' annually.

Surveys in 1947 and compilation in 1950 by the Topographical Survey from air photographs taken in 1949. Lithographed and printed by the Army Survey Establishment, R.C.E., Department of National Defence, 1951.

## REFERENCE

| | | | |
|---|---|---|---|
| Road, Hard Surface, All Weather | More than 2 Lanes / 2 Lanes | Route No. | Less than 2 Lanes |
| Road, Loose Surface, All Weather | 2 Lanes or More | Less than 2 Lanes | Dry Weather |
| Road, Special, etc. | Snow Road, Pack Route | Cart Road | Portage or Trail |
| Boundary, International | | Boundary Mon. | |
| Boundary, Provincial | | Survey Mon. | |
| Boundary, County or District | | Bench Mark | BM 1514 |
| Boundary, Township, Seigniory or Parish | | Triangulation Sta. | |
| Boundary, Indian Reserves, Park | | Spot Elevation (in feet) | 4590 |
| Sectional and Base Lines (Surveyed) | | Telephone, Trunk Route | |
| Railway, Standard Guage | Multiple Track / Station | Abandoned | Single Track / Stop |
| Main Electric Power Line | | | |

Scale 1:250,000 or 1 inch = 4 miles (approximately)

Miles 5 0 5 10 15 20 Miles

Kilometres 5 0 5 10 15 20 25 30 Kilometres

inches 0 1 2

0 1 2 3 4 5 centimetres

YUKON GEOLOGICAL SURVEY

This reference scale bar has been added to the original image. It will shrink or stretch at rate as the image. Therefore it can be used as a reference for the original size.

Price 25 Cents

Copies may be obtained from the Map Distribution Office, Department of Mines and Technical Surveys, Ottawa.

## REFERENCE

| | | | | | |
|---|---|---|---|---|---|
| Building | | Fire Lookout Tower | | Contours, Elevation | |
| School | S | Wireless Station | | Contours, Approximate | |
| Post Office | P | Mine | | Contours, Depression | |
| Church | | Cliff | | Esker | |
| Stream, Indefinite or Unsurveyed | | | | Wooded Areas | |
| Stream, Intermittent | | | | Navigable Canal | Navigable |
| Stream, in Dry River Bed | | | | Rapids and Falls | |
| Braided Stream | | | | Ferry | F |
| Marsh or Swamp | | | | Dam | |
| Marsh or Swamp, in water | | | | Lighthouse | |
| Glacier or Snowfield | | | | Aerodrome (Elevation in feet) | 2156 |
| Sand, Gravel or Mud | Sand Gravel Mud | | | Seaplane Anchorage | |

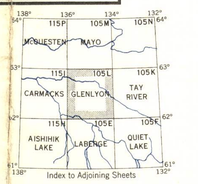


Index to Adjoining Sheets

# GLENLYON

YUKON TERRITORY

SHEET 105 L
FIRST EDITION

32

014673