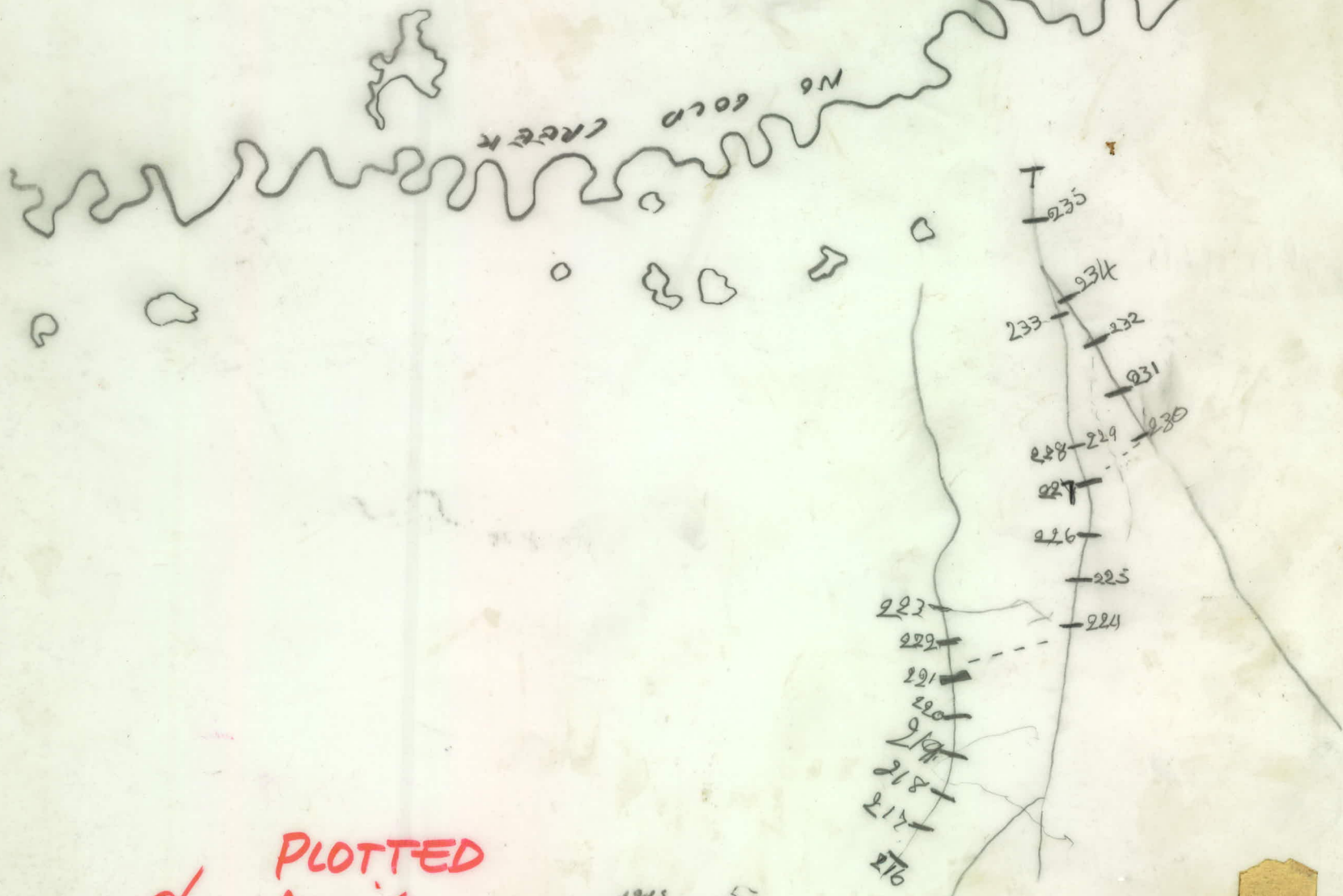


105-M-6



DON FRANCIS
PETER MADUE
105-M-SW
AUG 10/69
A12182-390



PLOTTED
AUG. 69

LANDING STRIP


014738

John ACKLACH

July 10/69

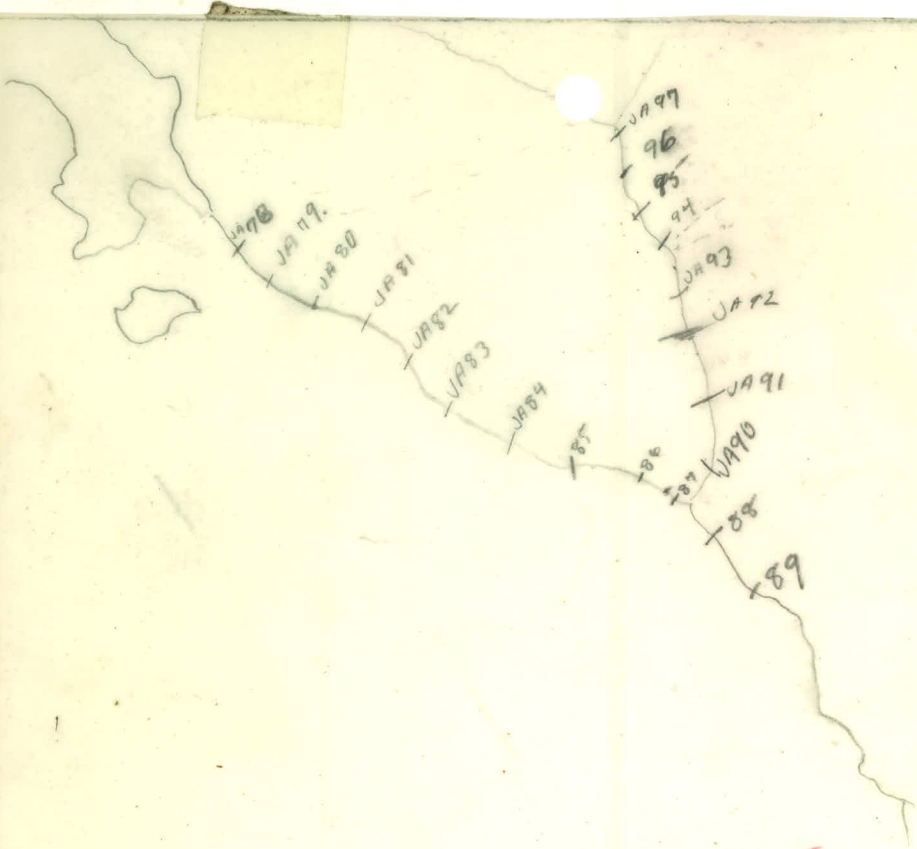
105-M-6

105-M-6



A12268-82

PLOTTED
JULY '69



105-M-6

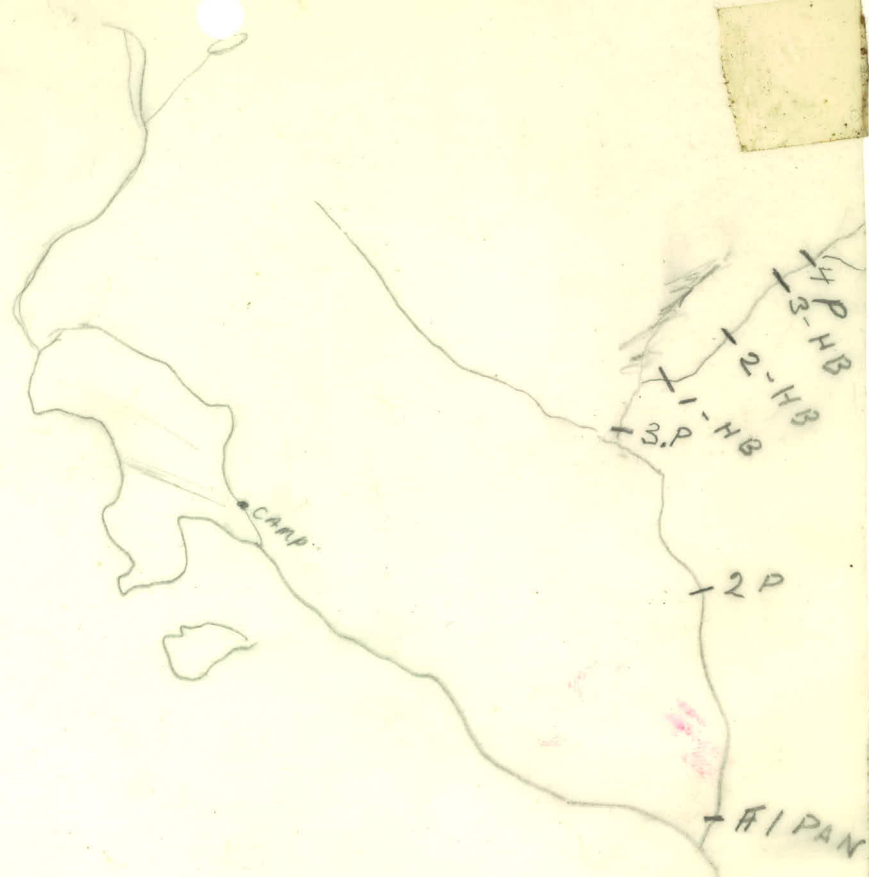
NOGOLD

CREEK

PLOTTED
JULY '69

105-M-6
John Acklark
July '69

A12187-287



105-M-6

PLOTTED
JULY 69

JULY/69
JOHN ACKLACK
105-M-6
A12268-81

JOHN ACKLACK
105-M-SW
TWO BUTTES AREA.

105-M-6

LIME

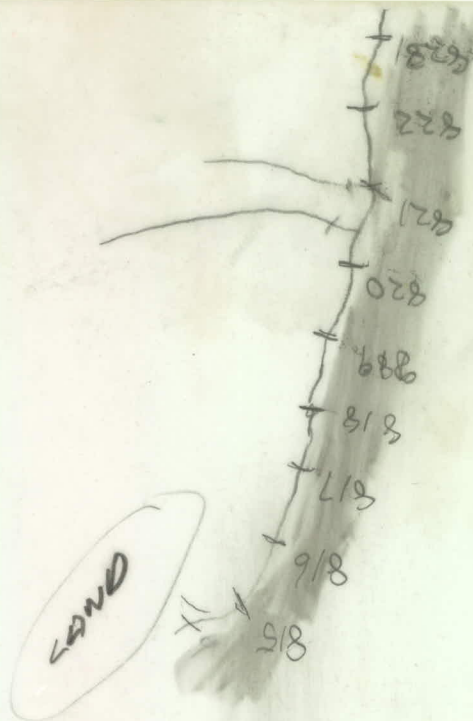


PLOTTED
AUG '69

A12187-249

A12187-249

N ↑



G. Hainault
JULY 28th
105-M-6 SW
A/2187-290

105-M-6

Plotted by 20
R.S. J. T.

ATLAS EXPLORATIONS LIMITED

GEOCHEMICAL STREAM SEDIMENT SURVEY DATA

SAMPLER..... *J. Harold*

PHOTO NUMBER *A12187-290*

DATE..... *July 29 41*

A12187-289

Office Use Only

Map.....

Date Plotted.....

Plotter.....

Sample No.	Quartz P or A	Gossan or Min	Soil		Silt		Stream Width	Remarks	Analytical Results		
			Sand	Silt	Clay	Organic			Cu	Pb	Zn
815	A				✓		2 ft	No slate			
816	A				✓		"	"			
817	A				✓		"	"			
818	A				✓		"	"			
819	A				✓		3 ft	"			
820	A				✓		"	"			
821	A				✓		"	"			
822	P				✓		4 ft	"			
823	P				✓		"	"			
824	P				✓		6 ft	"			
825	P				✓		"	"			
826	P				✓		"	"			
827	P				✓		"	"			
828	P				✓		"	"			
829	P				✓		"	"			
830	P				✓		"	"			

ATLAS EXPLORATIONS LIMITED

GEOCHEMICAL STREAM SEDIMENT SURVEY DATA

SAMPLER *Arny Haverstick*

PHOTO NUMBER *A/2187-242*

DATE *July 8th*

Office Use Only		
Map.....		
Date Plotted.....		
Plotter.....		

Sample No.	Quartz P or A	Gossan or Min	Soil		Silt		Stream Width	Remarks	Analytical Results		
			Sand	Silt	Clay	Organic			Cu	Pb	Zn
493	P				✓		3 ft				
494	P				✓		"				
495	P				✓		"				
496	A					✓	"	S. W. AMP			
497	A					✓	"	"			
498	P					✓	"	"			
499	P				✓		4 ft	no flats or gossan			
500	P					✓	8 ft	"			
501	P					✓	"	"			
502	P					✓	"	"			
503	P				✓		"	"			
504	P					✓	"	"			
505	P					✓	"	"			
506	P				✓		2 ft	Stream Entering			
507	P				✓		8 ft	no flats or gossan			
508	P					✓	"	"			

ATLAS EXPLORATIONS LIMITED

GEOCHEMICAL STREAM SEDIMENT SURVEY DATA

SAMPLER..... *A. Fairbank*

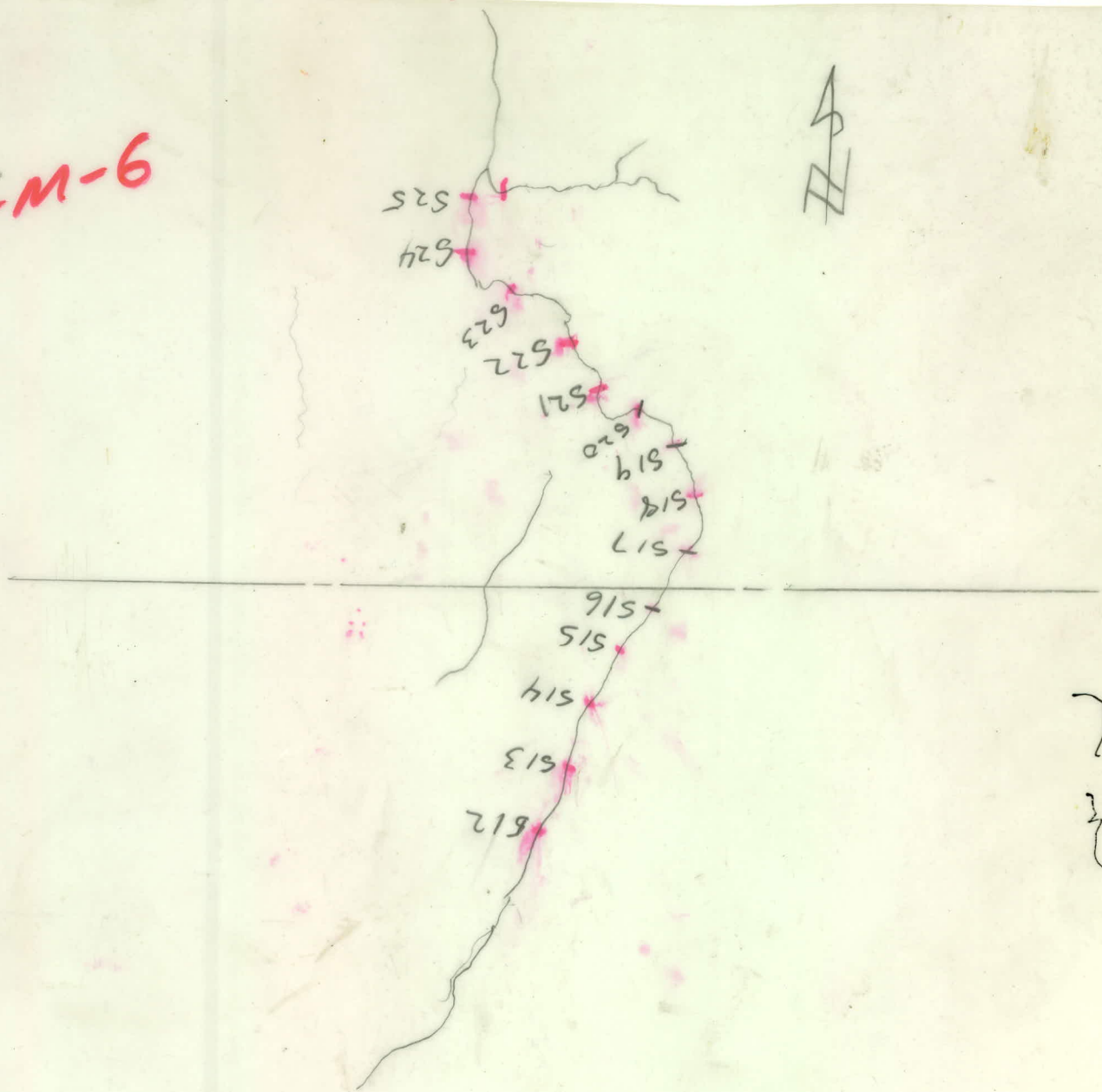
PHOTO NUMBER..... *A12187-249*

DATE..... *July 8th*

Office Use Only		
Map.....		
Date Plotted.....		
Plotter.....		

Sample No.	Quartz P or A	Gossan or Min	Soil		Silt		Stream Width	Remarks	Analytical Results		
			Sand	Silt	Clay	Organic			Cu	Pb	Zn
S09	P				✓		8 ft	<i>no gossan</i>			
S10	P				✓		"	"			
S11	P				✓		"	"			
S12	P				✓		"	"			
S13	P				✓		"	"			
S14	P				✓		"	"			
S15	P				✓		"	"			
S16	P				✓		"	"			
S17	P				✓		"	"			
S18	P				✓		"	"			
S19	P				✓		"	"			
S20	P				✓		"	"			
S21	P				✓		"	"			
S22	P				✓		"	"			
S23	P				✓		"	"			
S24	P				✓		"	"			

105-M-6



PLOTTED
JULY '69

M. H. H. H.
July 69

A12187-248

ATLAS EXPLORATIONS LIMITED

105-M-6

GEOCHEMICAL STREAM SEDIMENT SURVEY DATA

SAMPLER..... *A. Hancock*

PHOTO NUMBER..... *A12 74-24*

DATE..... *Aug 5th*

Office Use Only

Map.....

Date Plotted.....

Plotter.....

Sample No.	Quartz P or A	Gossan or Min	Soil		Silt		Stream Width	Remarks	Analytical Results		
			Sand	Silt	Clay	Organic			Cu	Pb	Zn
926	P				✓		4 ft	No flute			
927	P				✓		"	"			
928	P				✓		"	"			
929	P				✓		"	"			
929	P				✓		6 ft	"			
930	P				✓		"	"			
931	P				✓		"	"			
932	P				✓		"	"			
933	P				✓		"	"			
934	P				✓		"	"			
935	P				✓		10 ft	"			
936	P				✓		15 ft	"			
937	P				✓		"	"			
938	P				✓		8 ft	"			
939	P				✓		15 ft	"			
940	P				✓		"	"			

N



LANDING
SPOT

105-M-6
PLOTTED
AUG '69

CHAIN POINT
AUG. 5th
105-M-SW.

A121747



PHOTO OVERLAP

CHECK
DIP OF
PROPOSED
CUT

L4b

946

SH6

H4b

DEFINITE
DIP UP

GAINWALT
2005

105-M-SW

A12174-73

HEAVY
MINERAL

PLOTTED
AUG. '69

ATLAS EXPLORATIONS LIMITED

GEOCHEMICAL STREAM SEDIMENT SURVEY DATA

105 ^M/₆

SAMPLER. *George Johnny*.....

PHOTO NUMBER. *A12187-236*...

DATE. *July 28/69*.....

*Plotted
Aug 20/69*

Office Use Only

Map.....

Date Plotted.....

Plotter.....

Sample No.	Quartz P or A	Gossan or Min	Soil		Silt		Stream Width	Remarks	Analytical Results		
			Sand	Silt	Clay	Organic			Cu	Pb	Zn
771					✓		1 ft.				
772						✓	1 1/2 ft.				
773					✓		2 ft.				
774					✓		2 ft.				
775					✓		2 ft.				
776					✓		2 1/2 ft.				
777						✓	2 1/2 ft.				
778						✓	3 ft.				
779						✓	3 ft.				
780						✓	2 ft.				
781						✓	3 1/2 ft.				
782					✓		3 1/2 ft.				
783					✓		3 ft. - 10 diam				
784		<i>rust</i>			✓		20 ft.				
785					✓		23 ft.				
786					✓		23 ft.				



105-M-6

Plothead
RS
etc

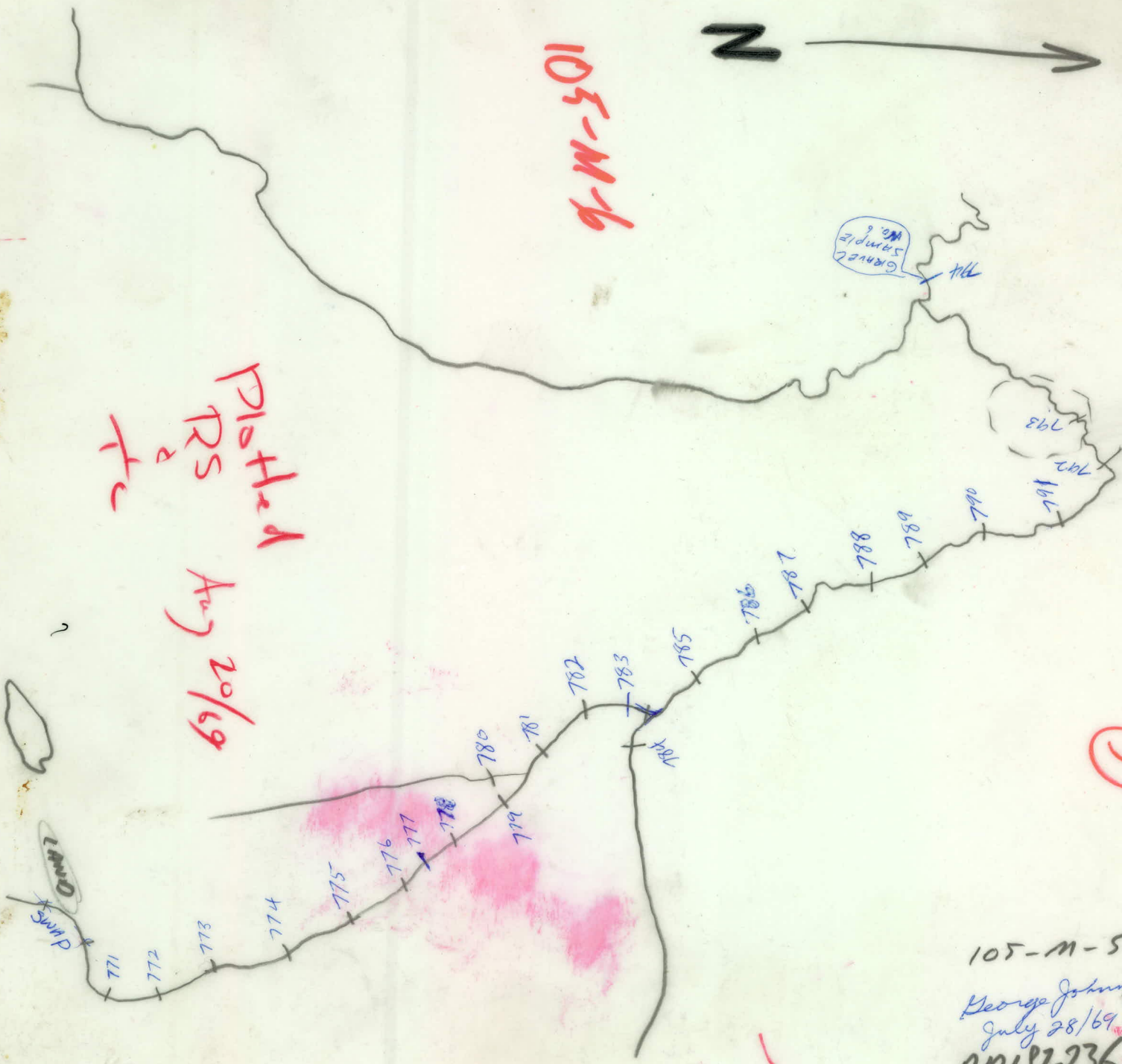
Aug 20/69

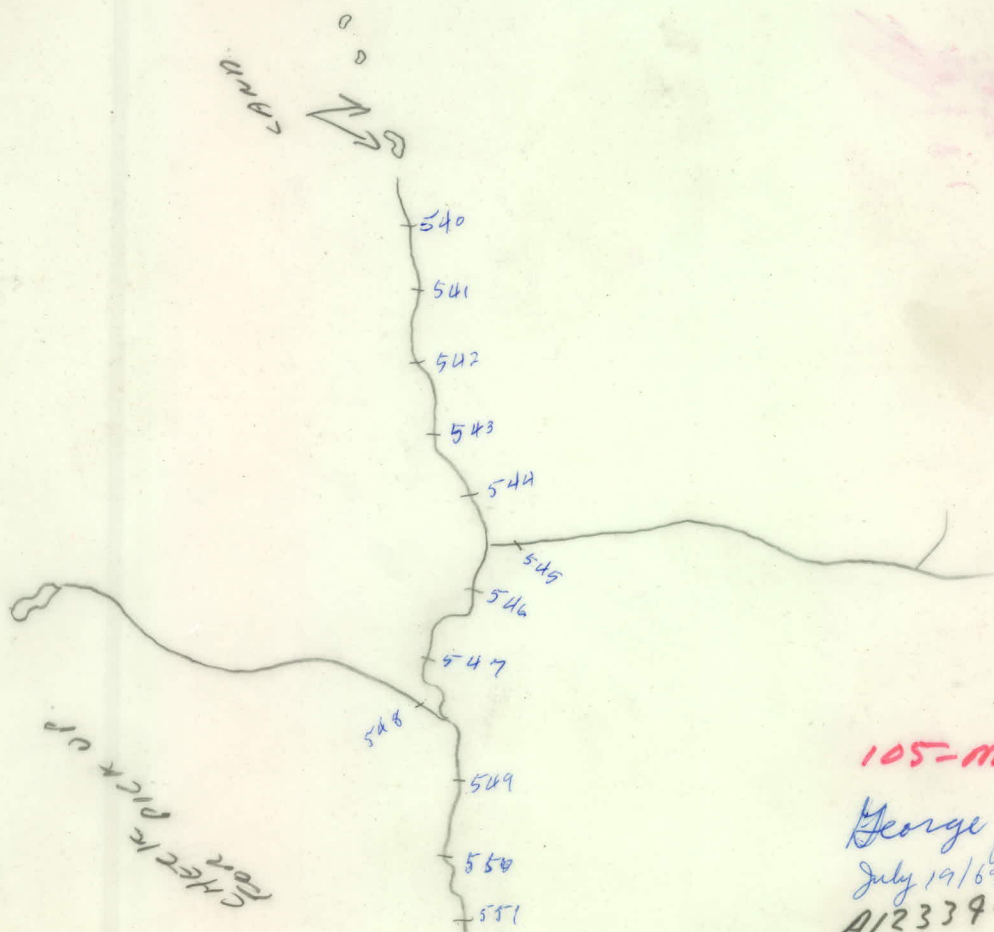
Gravel
sample
No. 6

CHECK
PICK
UP ?

5

105-M-SW
George Johnson
July 28/69
AM181-236





PLOTTED
AUG. 69

105-M-SE
George Johnson
July 19/69
A12339-976

↑
N

105-M-501

CHECK
PIER
UP
FOR

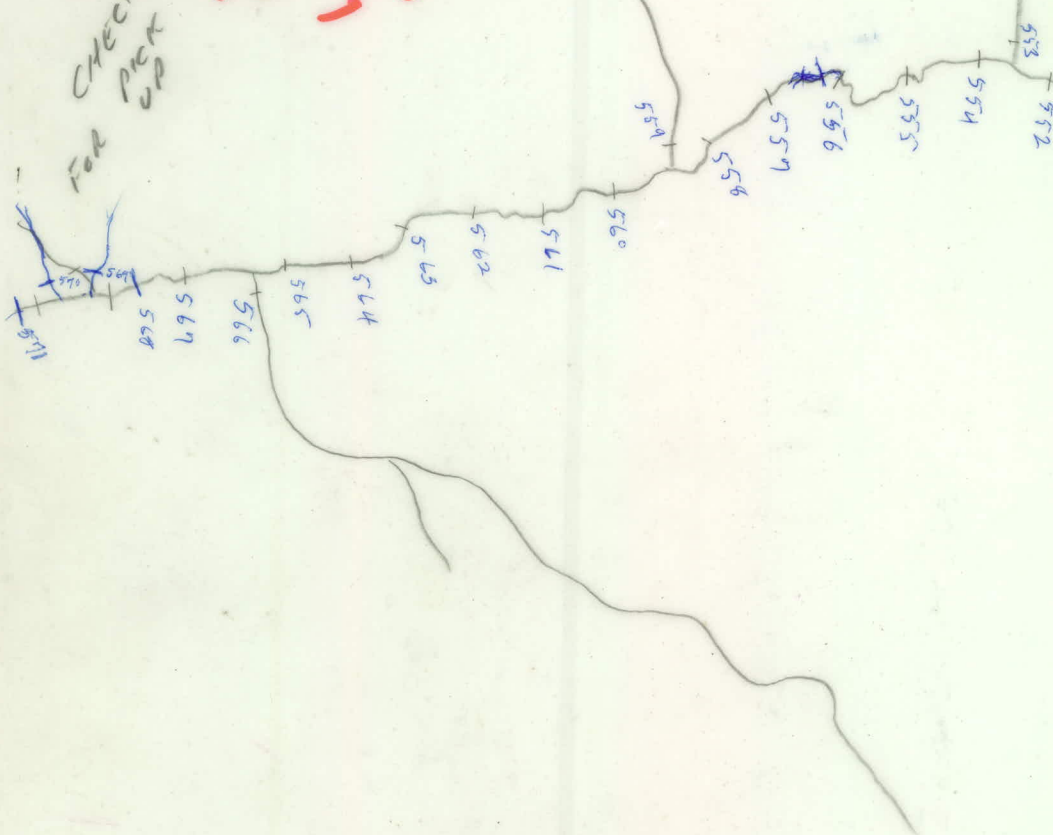


PHOTO
OVERLAP

PLOTTED AUG 69

105-M-501

George Johnson
July 19/69

A12187-79

ATLAS EXPLORATIONS LIMITED

GEOCHEMICAL STREAM SEDIMENT SURVEY DATA

SAMPLER... *George Johnny*

PHOTO NUMBER *A 12187-79*

DATE... *July 19/69*

<u>Office Use Only</u>		
Map.....		
Date Plotted.....		
Plotter.....		

Sample No.	Quartz P or A	Gossan or Min	Soil		Silt		Stream Width	Remarks	Analytical Results		
			Sand	Silt	Clay	Organic			Cu	Pb	Zn
556		<i>rust</i>				✓	7 ft.				
557						✓	7 ft.				
558						✓	7 ft.				
559						✓	8 in.				
560						✓	8 ft.				
561						✓	8 ft.				
562						✓	8 ft.				
563						✓	8 ft.				
564						✓	8 ft.				
565						✓	9 ft.				
566						✓	4 ft.				
567						✓	10 ft.				
568						✓	11 ft.				
569						✓	8 in.				
570						✓	6 in.				
571						✓	12 ft.				

ATLAS EXPLORATIONS LIMITED

GEOCHEMICAL STREAM SEDIMENT SURVEY DATA

SAMPLER. *George Johnny*.....

PHOTO NUMBER. *A12334-476*...

DATE. *July 19/69*.....


A12187-79

<u>Office Use Only</u>		
Map.....		
Date Plotted.....		
Plotter.....		

Sample No.	Quartz P or A	Gossan or Min	Soil		Silt		Stream Width	Remarks	Analytical Results		
			Sand	Silt	Clay	Organic			Cu	Pb	Zn
540					✓		2 ft.				
541					✓		2 ft.				
542					✓		2 1/2 ft.				
543					✓		3 ft.				
544					✓		3 ft. 8 in.				
545						✓	5 ft.				
546						✓	5 ft.				
547						✓	5 ft.				
548					✓		2 ft.				
549					✓		6 ft.				
550					✓		6 ft.				
551						✓	6 ft.				
552						✓	6 1/2 ft.				
553						✓	10 in.				
554						✓	6 1/2 ft.				
555						✓	6 1/2 ft.				

Passage
pick up

TRAVERSE
#3
AVALANCHE
CREEK AREA
C. Haineault
July 18th
105-M-SW



AVALANCHE CR

105-W-6

(pick up)?

889

789

989

789

839

589

139

289

089

679

879

679

979

579

779

679

swamp
(canine?)
spot?

AM28-75

**PLOTTED
AUG-69**

ATLAS EXPLORATIONS LIMITED

GEOCHEMICAL STREAM SEDIMENT SURVEY DATA

SAMPLER..... *L. Hancock*

PHOTO NUMBER..... *A1326875*

DATE..... *July 18th*

Office Use Only

Map.....

Date Plotted.....

Plotter.....

Sample No.	Quartz P or A	Gossan or Min	Soil		Silt		Stream Width	Remarks	Analytical Results		
			Sand	Silt	Clay	Organic			Cu	Pb	Zn
<i>673</i>	<i>P</i>				<i>✓</i>		<i>4 ft</i>	<i>no shale</i>			
<i>674</i>	<i>P</i>				<i>✓</i>		<i>"</i>	<i>"</i>			
<i>675</i>	<i>P</i>				<i>✓</i>		<i>8 ft</i>	<i>"</i>			
<i>676</i>	<i>P</i>				<i>✓</i>		<i>"</i>	<i>"</i>			
<i>677</i>	<i>P</i>				<i>✓</i>		<i>8 ft</i>	<i>"</i>			
<i>678</i>	<i>P</i>				<i>✓</i>		<i>"</i>	<i>"</i>			
<i>679</i>	<i>P</i>				<i>✓</i>		<i>4 ft</i>	<i>"</i>			
<i>680</i>	<i>P</i>				<i>✓</i>		<i>8 ft</i>	<i>"</i>			
<i>681</i>	<i>P</i>				<i>✓</i>		<i>2 ft</i>	<i>"</i>			
<i>682</i>	<i>P</i>				<i>✓</i>		<i>9 ft</i>	<i>"</i>			
<i>683</i>	<i>P</i>				<i>✓</i>		<i>"</i>	<i>"</i>			
<i>684</i>	<i>P</i>				<i>✓</i>		<i>"</i>	<i>"</i>			
<i>685</i>	<i>P</i>				<i>✓</i>		<i>15 ft</i>	<i>"</i>			
<i>686</i>	<i>P</i>				<i>✓</i>		<i>20 ft</i>	<i>"</i>			
<i>687</i>	<i>P</i>				<i>✓</i>		<i>"</i>	<i>"</i>			
<i>688</i>	<i>P</i>				<i>✓</i>		<i>"</i>	<i>"</i>			