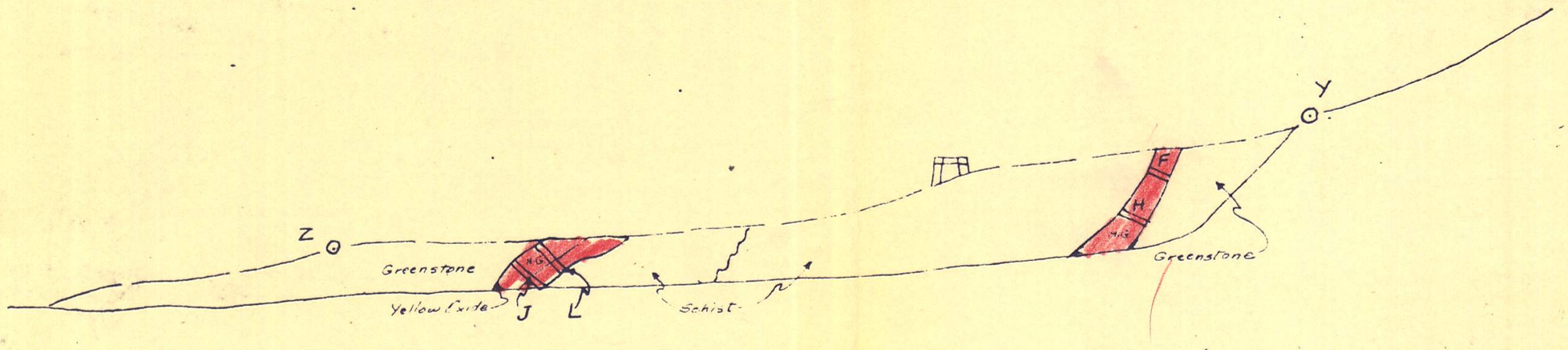

CROSS SECTION YZ
(Looking S40W)

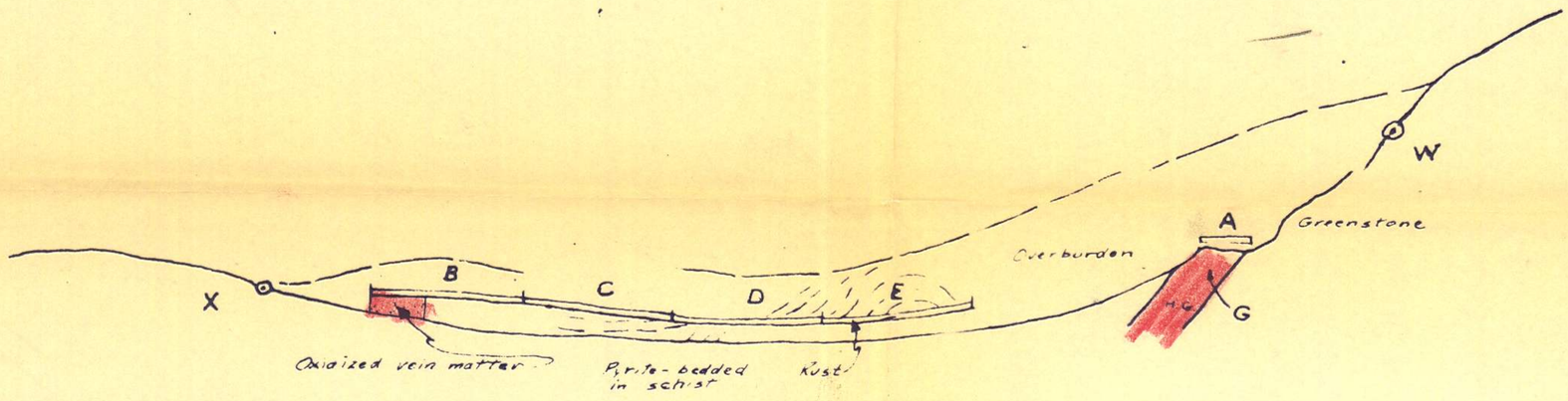

CROSS SECTION WX
(Looking South)

Sample No.	Width	Oz./Ton Au	Oz./Ton Ag	% Pb
F	2.0 ft.	0.02	191.2	31.41
H	3.0 ft.	0.01	26.2	14.29
~~G~~	Grab H.G.	-	~~145.4~~	~~68.77~~
J	3.6 ft.	0.02	72.6	33.53
K	4.0 ft.	0.02	88.0	35.14
L	3.6 ft	Tr	61.8	31.05
M	Grab H.G.	0.08	158.1	62.41

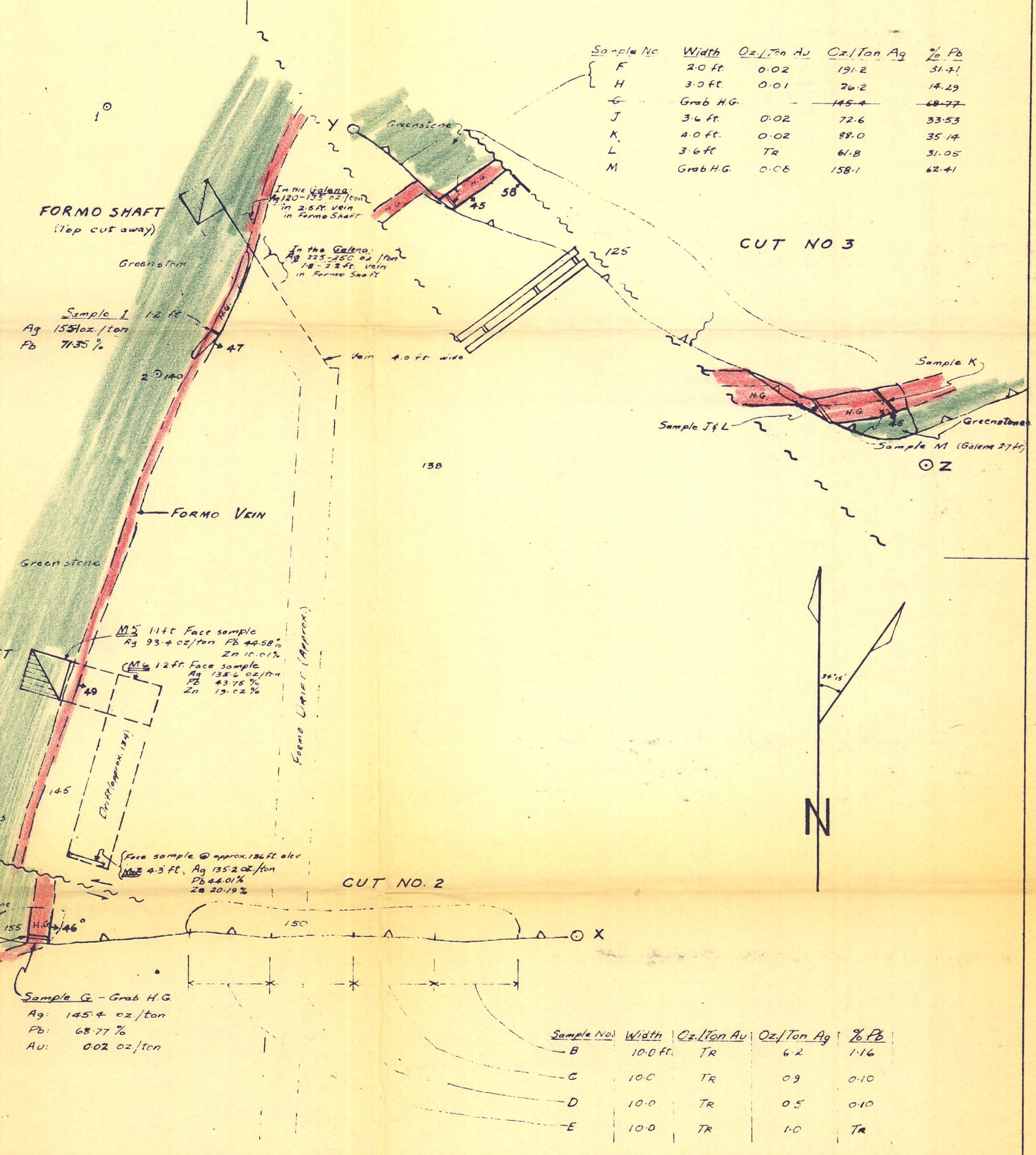

Sample No.	Width	Oz./Ton Au	Oz./Ton Ag	% Pb
B	10.0 ft.	TR	6.2	1.16
C	10.0	TR	0.9	0.10
D	10.0	TR	0.5	0.10
E	10.0	TR	1.0	TR

Sample No. 1-8 by I. Bain
Samples A to M - T. Doubt
Samples M2, M5, M6
by R. McKamey April, 1962
Values in Formo Shaft
reported in G.S.C. Mem. 284 Pp. 606, 616
Elevations given as feet above
2700 adit (115-170)

FIGURE 2

RIO PLATA SILVER MINES LIMITED

PLAN OF DETAILED SAMPLING —
FORMO SHAFT AREA

GALENA HILL, YUKON TERRITORY

SCALE: 1 inch = 10 feet

inches 0 1
0 1 2 centimetres
This reference scale bar has been added to the original image. It will scale at the same rate as the image, therefore it can be used as a reference for the original size.
Yukon Geological Survey

For Legend see Figure 1
November 1962

Geology & Drawing
Ian Bain, P.Eng

014849