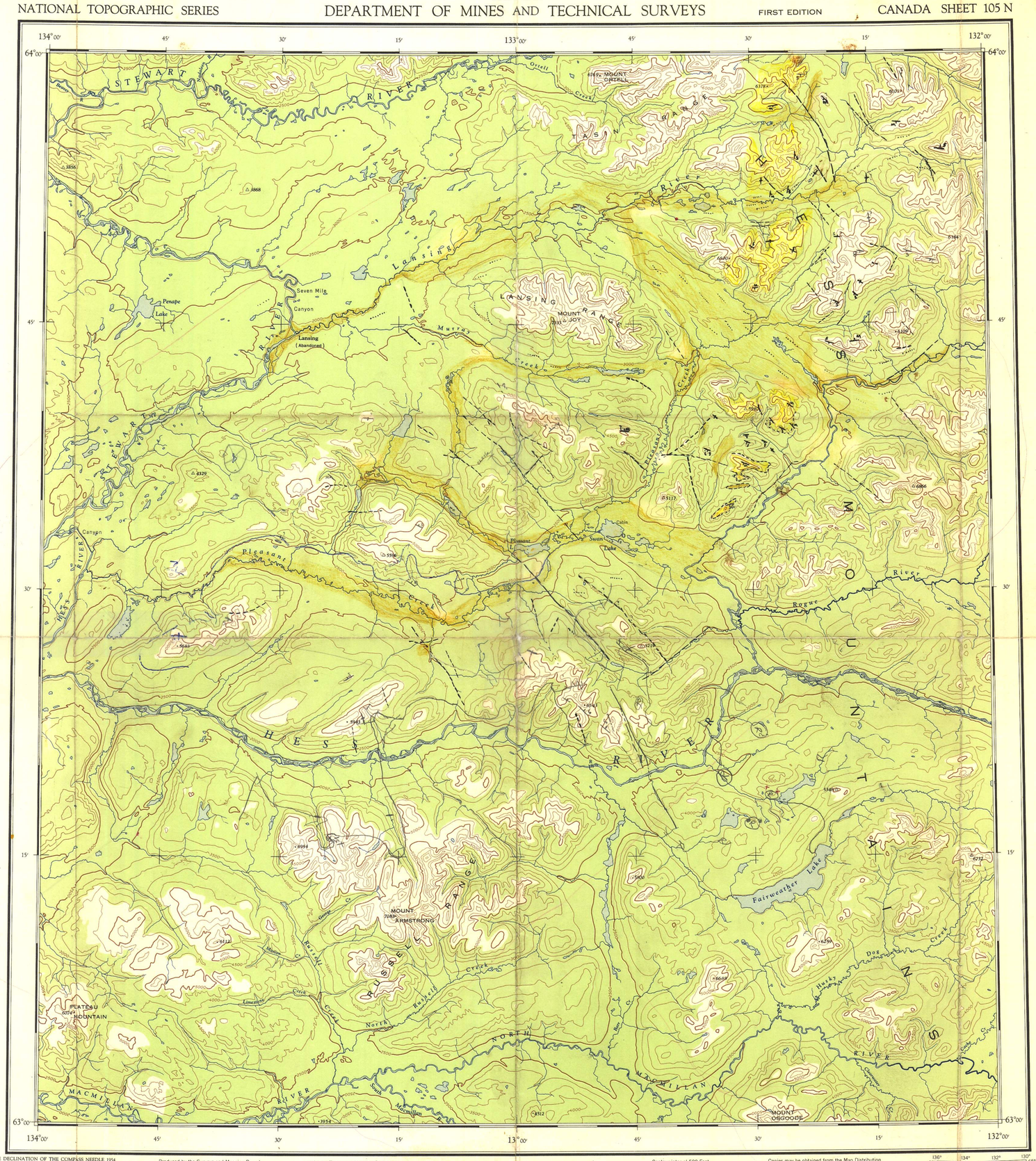


THE DECLINATION OF THE COMPASS NEEDLE 1954

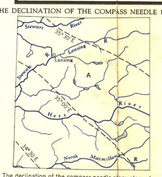


The declination of the compass needle along place along a broken line is the declination given on that broken line. At other places the declination is between those given on the neighbouring broken lines; thus at the place marked A the declination is between 35°00'E. and 35°30'E.

Produced by the Surveys and Mapping Branch, Dept. of Mines and Technical Surveys, 1954, from air photographs taken in 1949.
Printed by the Army Survey Est., R.C.E., Dept. of National Defence, 1955.

## REFERENCE

| | |
|---|---|
| Wagon or Winter Road | |
| Trail or Portage | |
| Village or Settlement | |
| Post Office | P |
| Building or Cabin | |
| Horizontal Control Point | |
| Astronomical Position | |
| Spot Elevation, (in feet) | •6275 |

Universal Transverse Mercator Projection.

# LANSING

## YUKON TERRITORY

Scale 1:250,000
1 Inch to 4 Miles Approximately

Miles 5 0 5 10 15 20 Miles
Kilometres 5 0 5 10 15 20 25 30 Kilometres

Contour interval 500 Feet
All Elevations in Feet above Mean Sea Level.
North American Datum 1927.

Copies may be obtained from the Map Distribution Office, Department of Mines and Technical Surveys, Ottawa, at 25 cents each.

## REFERENCE

| | |
|---|---|
| Contours, Elevation | 3000 |
| Contours, Depression | 2500 |
| Contours, Approximate | 2000 |
| Stream, Intermittent or Dry | |
| Rapids and Falls | R F |
| Marsh or Swamp | |
| Sand, Gravel or Mud | |
| Wooded Areas | |

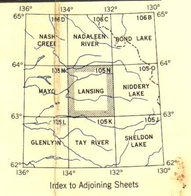


Index to Adjoining Sheets




014892

SHEET 105 N