






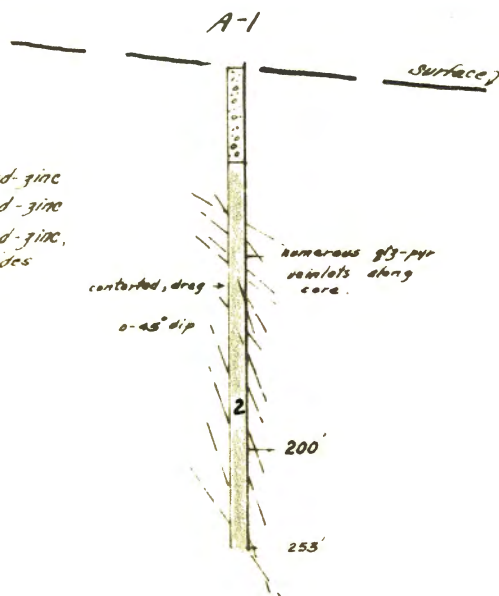


LEGEND

A-1 meso color code

- 915  Overburden
- 915  sericite schist
- 962  Graphitic schist
- 910  Chloritic schist
- 929  + 8% combined lead-zinc
- 930  6-8% combined lead-zinc
- 918  6% combined lead-zinc, but +40% sulphides



KERR ADDISON MINES LTD.
 SWIM LAKES "A" GROUP
 Yukon Territory

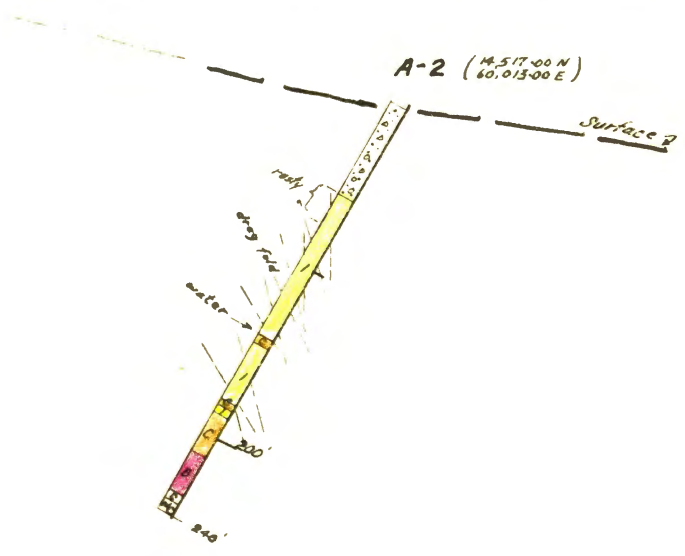
**SECTION
 D.D.H. No. A-1**

Scale: 1" = 100'
 Drawn by: J.E. Date: Dec. 6, 1965

LEGEND

- Prisma color code
- 915  Overburden
 - 915  sericite schist
 - 962  Graphitic schist
 - 910  Chloritic schist
 - 929  + 8% combined Pb-Zn
 - 930  6-8% combined Pb-Zn
 - 918  -6% combined Pb-Zn, but + 40% sulphides

FE.	Ag	Pb	Zn	Cu	
213.0 - 237.0	0.01	0.85	2.67	3.40	0.23



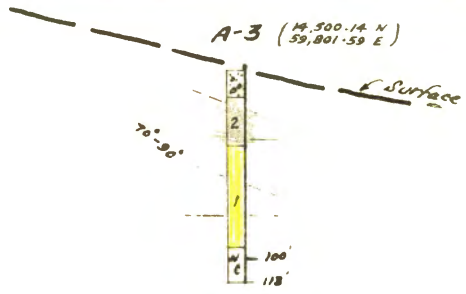
KERR ADDISON MINES LTD.
 SWIM LAKES "A" GROUP
 Yukon Territory

SECTION
D.D.H. No. A-2

Scale: 1" = 100'

LEGEND

915		Overburden
916		Sericite schist
917		Graphitic schist
918		Chloritic schist
919		+8% combined Pb-Zn
920		6-8% combined Pb-Zn
921		-5% combined Pb-Zn, But +40% sulphides



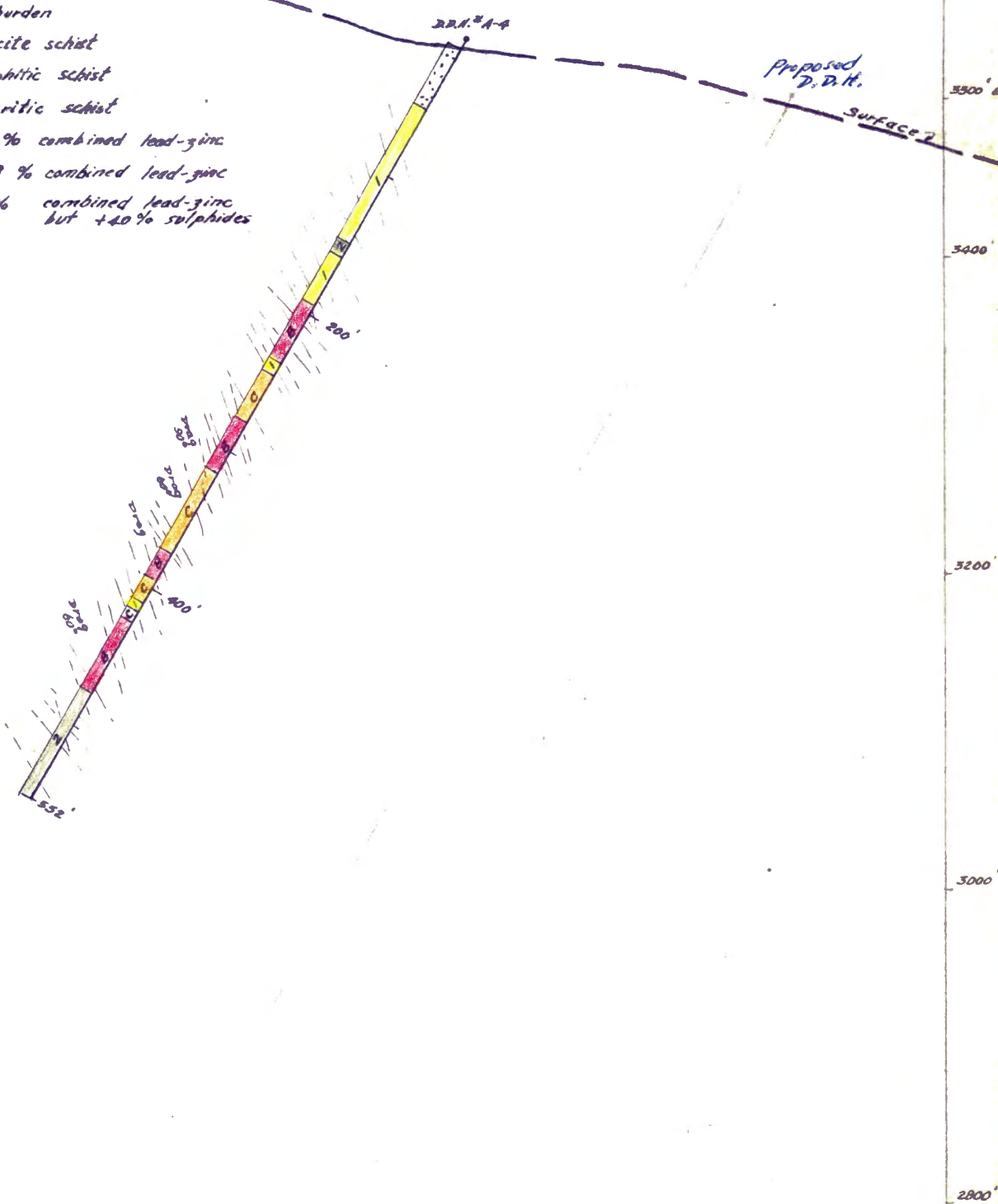
HERR ADDISON MINES LTD.	
SWIM LAKES "A" GROUP	
Yukon Territory	
SECTION	
D.D.H. No. A-3	
Scale: 1" = 100'	
Drawn by: J. P.	Date: Dec 5, 1904

4-200N D.D.H. # A-4 60,000 E Proposed D.D.H.

LEGEND

PRISMACOLOR CODE

- 915 Sericite schist
- 962 Graphitic schist
- 910 Chloritic schist
- 929 + 8 % combined lead-zinc
- 930 6-8 % combined lead-zinc
- 918 -6 % combined lead-zinc but +40% sulphides



KERR ADDISON MINES LTD.
 SWIM LAKES "A" GROUP
 Yukon Territory
GEOLOGICAL SECTION
 D.D.H. No. A-4
 Scale: 1" = 100'
 Drawn by: J. C. Date: Nov. 18, 1965

LEGEND

- Prisma color code
- 915 1 Overburden
 - 916 2 Sericite schist
 - 962 3 Graphitic schist
 - 910 4 Chloritic schist
 - 929 A +8% combined lead-zinc
 - 930 B 6-8% combined lead-zinc
 - 918 C -6% combined lead-zinc, but +40% sulphides

Pt.	Pb	Ag	Pb	Zn	Cu
100-0-193-3	Trace	0.35	2.41	2.41	


291-0-320-1	0.03	2.88	8.35	7.06	0.28
-------------	------	------	------	------	------

356-4-367-8	0.02	1.36	5.12	4.09	0.04
-------------	------	------	------	------	------

383-0-399-8	0.01	1.73	3.34	6.02	0.06
-------------	------	------	------	------	------

414-T-422-8	0.01	1.89	1.54	5.27	0.14
-------------	------	------	------	------	------

488-0-495-5	0.01	2.06	1.47	5.57	0.22
-------------	------	------	------	------	------

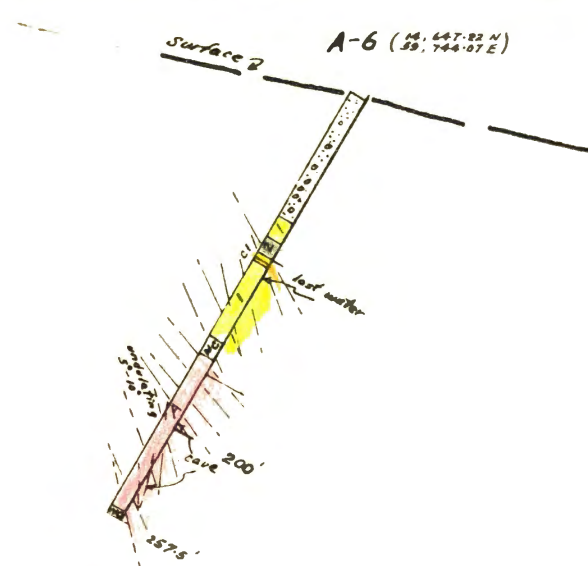


KERR ADDISON MINES LTD.
 SWIM LAKES "A" GROUP
 Yukon Territory
SECTION
D.D.H. No. A-5
 Scale: 1" = 100'
 Drawn by: J.C. Date: Dec. 8, 1905

LEGEND

- Prismecolor code
- 915 Overburden
 - 962 Sericite schist
 - 910 Graphitic schist
 - 929 Chloritic schist
 - 930 + 8% combined Pb-Zn
 - 918 6-8% combined Pb-Zn, but + 40% sulphides

ft.	Au	Ag	Pb	Zn	Cu
1600-2525	0.026	1.96	3.33	5.61	0.12



3500'
3400'
3300'
3200'
3100'

KERR ADDISON MINES LTD.	
SWIM LAKES "A" GROUP	
Yukon Territory	
SECTION	
D.D.H. No. A-6	
Scale: 1" = 100'	
Drawn by: J.C.	Date: Dec. 6, 1965