
GRAPH. SCH
SPEC SCH + SULPH


149 (730' NE)
4.4%
155 (430' SW)

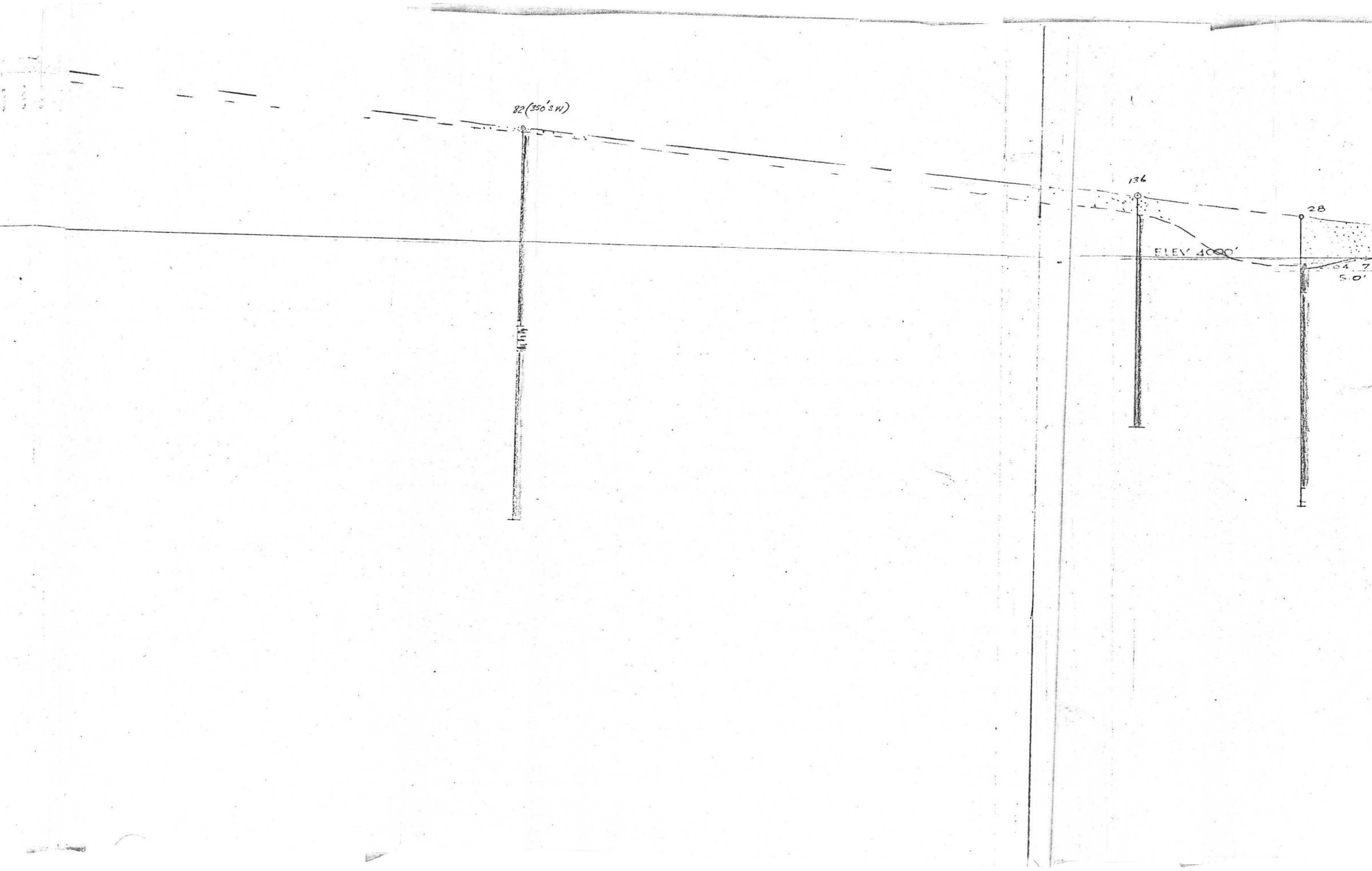
82(350'SW)
136
28
ELEV 4000'
.04 7
5.0'

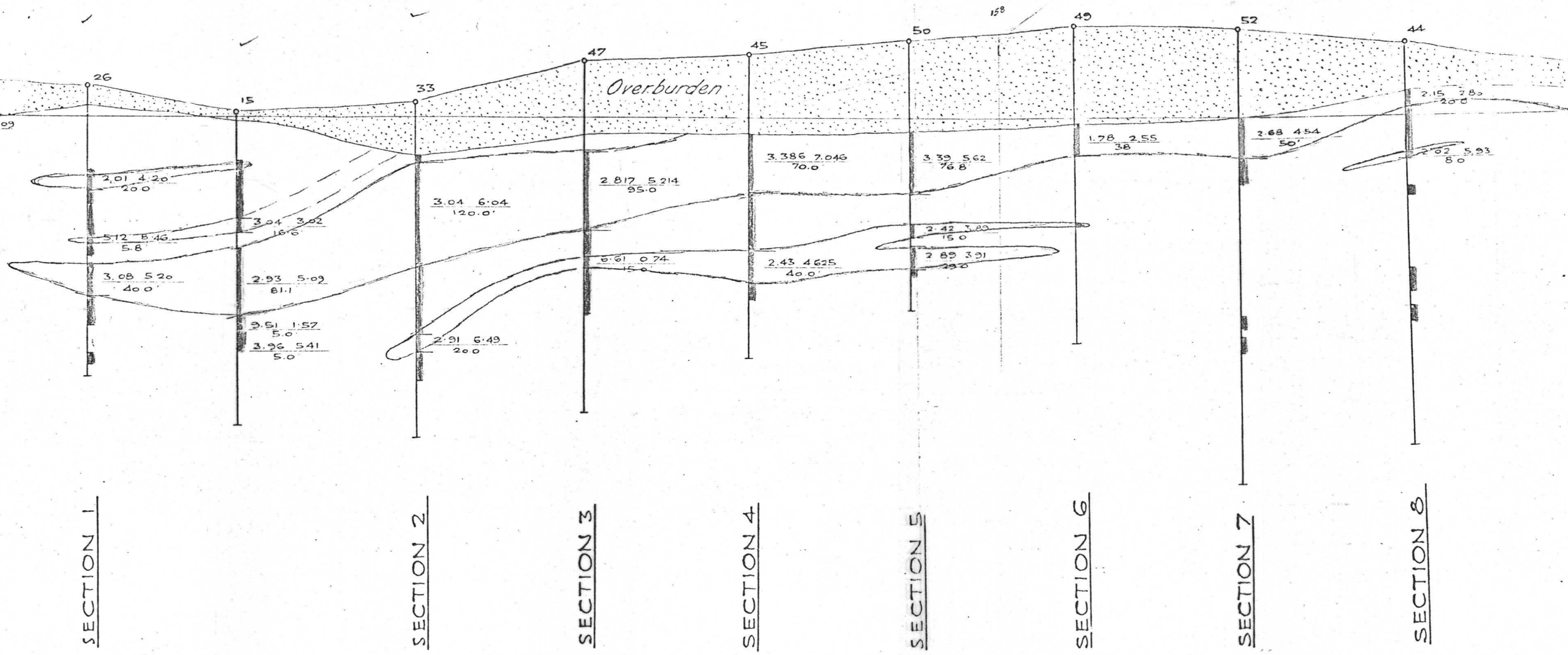

09
26
15
33
47
45
50
158
49
52
44
Overburden
2,01 4.20
20.0
5.12 8.46
5.8
3.08 5.20
40.0'
3.04 3.02
16.6'
2.93 5.09
81.1
9.51 1.57
5.0
3.96 5.41
5.0
3.04 6.04
120.0'
2.91 6.49
20.0
2.817 5.214
95.0
6.61 0.74
15.0
3.386 7.046
70.0
2.43 4.625
40.0'
3.39 5.62
76.8
2.42 3.89
15.0
2.89 3.91
29.0
1.78 2.55
38
2.68 4.54
50'
2.15 2.80
20.0
2.02 5.93
8.0
SECTION 1
SECTION 2
SECTION 3
SECTION 4
SECTION 5
SECTION 6
SECTION 7
SECTION 8

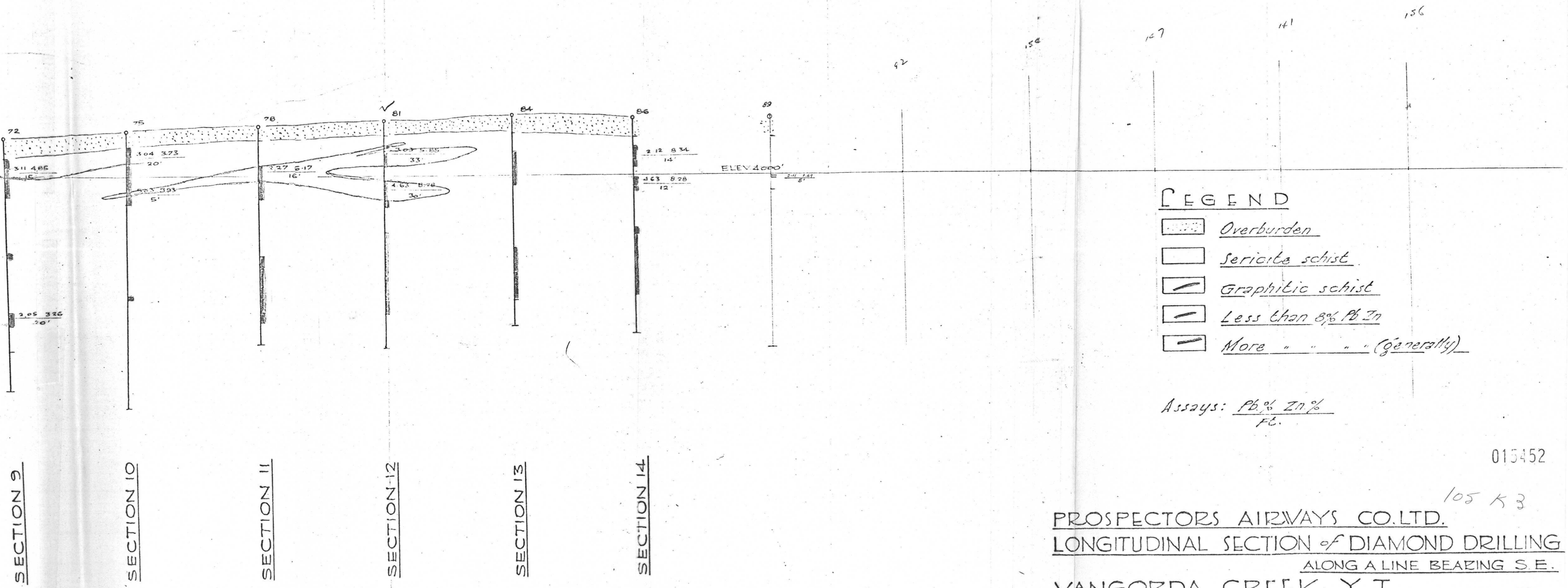
72
75
78
81
84
86
89
3.11 4.85
15'
3.04 3.73
20'
5.03 3.93
5'
2.27 6.17
16'
3.03 5.85
33'
4.63 8.78
30'
2.12 8.34
14'
4.63 8.28
12'
2.11 7.69
5'
2.05 3.26
20'
ELEV 4000'
LEGEND
Overburden
Sericite schist
Graphitic schist
Less than 8% Pb Zn
More " " " " (generally)
Assays: Pb.% Zn.%
Ft.
SECTION 9
SECTION 10
SECTION 11
SECTION 12
SECTION 13
SECTION 14

015452

105 K 3

PROSPECTORS AIRWAYS CO. LTD.

LONGITUDINAL SECTION of DIAMOND DRILLING

ALONG A LINE BEARING S.E.

VANGORDA CREEK, Y.T.

5

1" = 100'

TORONTO, DEC. 1954

inches 0 1 2
0 1 2 3 4 5 centimetres
YUKON GEOLOGICAL SURVEY
This reference scale bar has been added to the original image. It will scale at the same rate as the image, therefore it can be used as a reference for the original size.