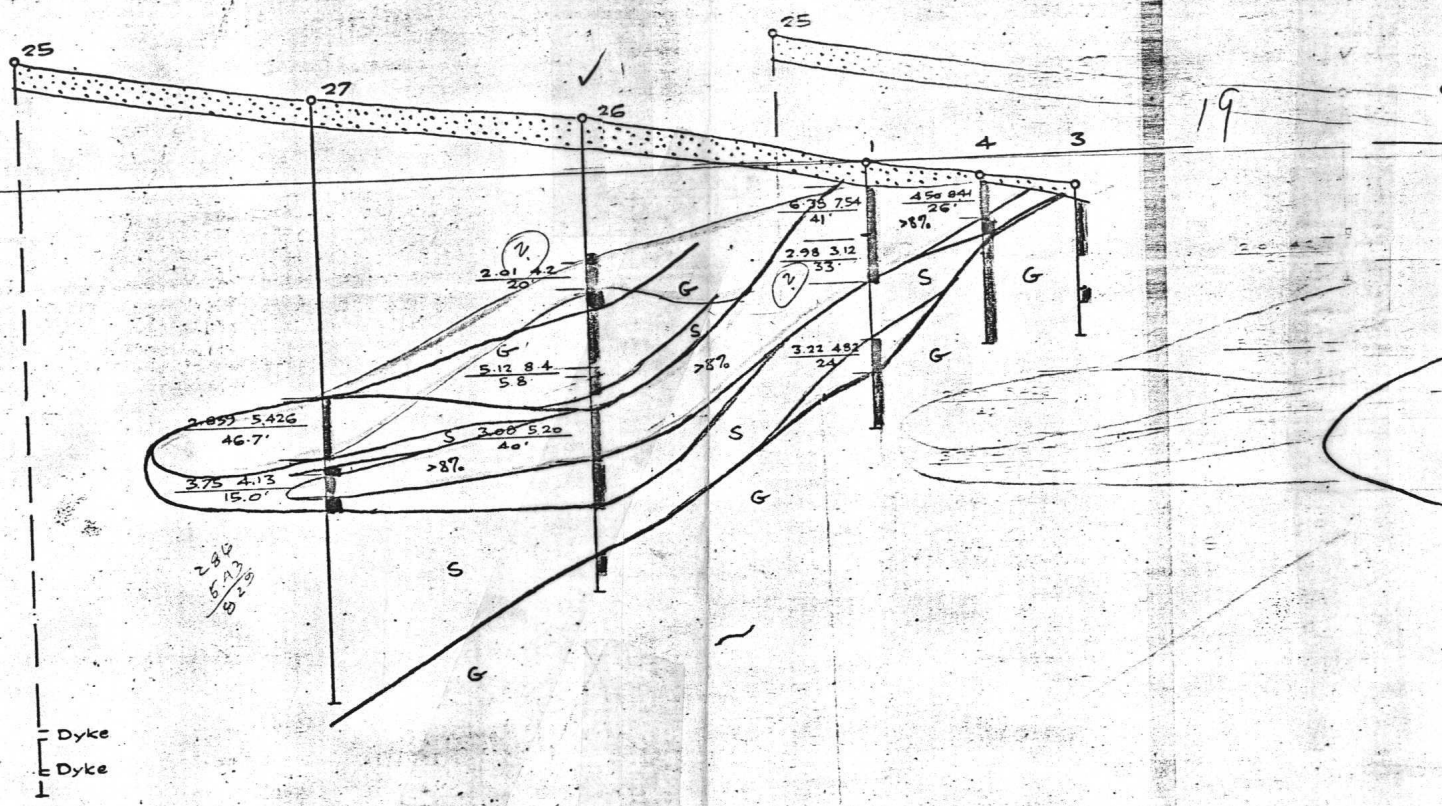

25
27
26
25
1
4
3
19
2.01 4.2
20'
2.
5.12 8.4
5.8
2.859 5.426
46.7'
3.08 5.20
40'
3.75 4.13
15.0'
>87.
S
G
G'
S
>87.
6.35 7.54
41'
>87.
4.50 8.41
26'
2.98 3.12
33'
2.
3.22 4.82
24
S
G
G
S
G
S
G
S
G
Dyke
Dyke
2.84
6.43
8.29

SECTION 1

SECT

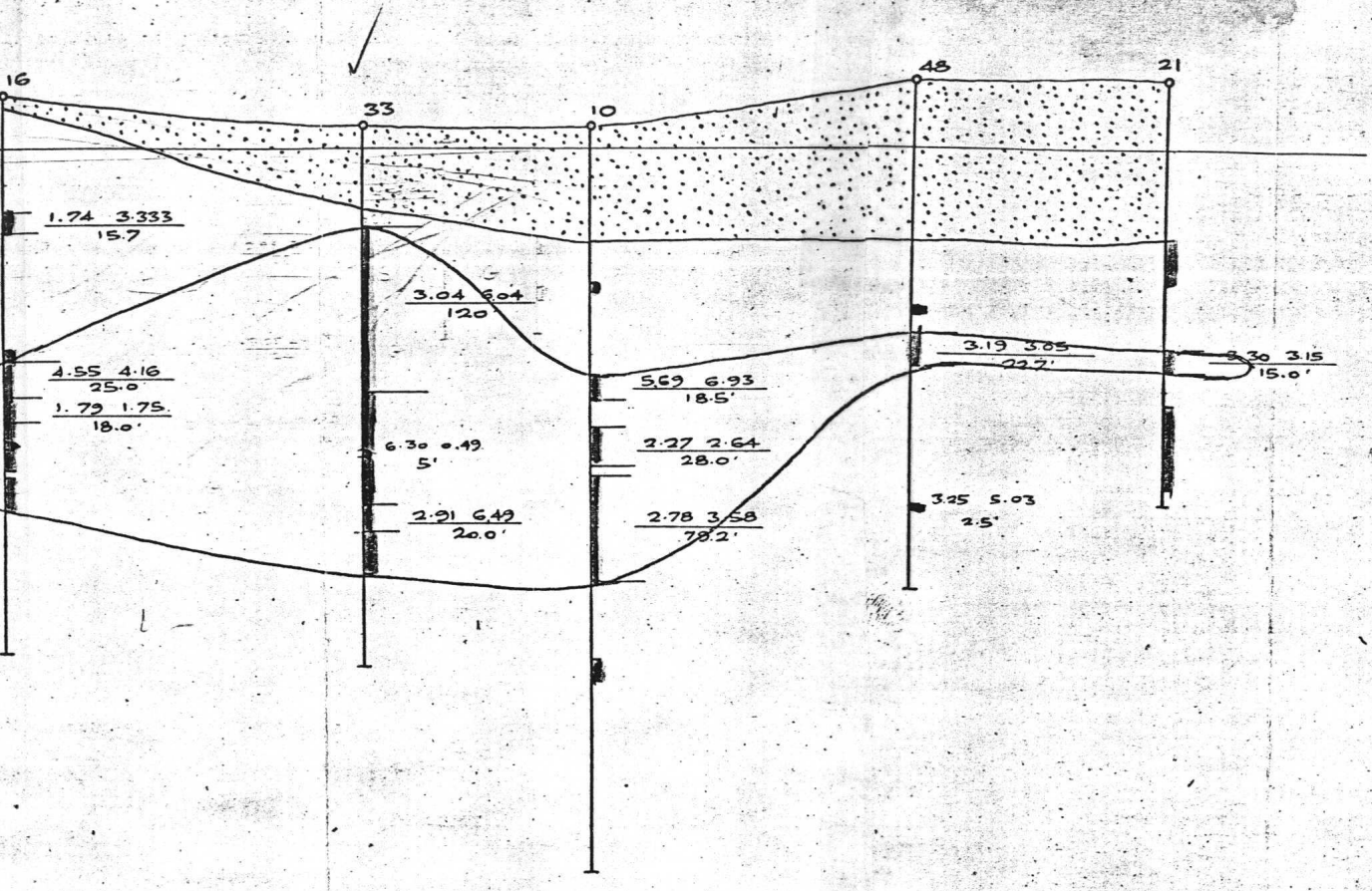
16
33
10
48
21
1.74 3.333
15.7
3.04 6.04
120
4.55 4.16
25.0
1.79 1.75.
18.0'
6.30 0.49
5'
2.91 6.49
20.0'
5.69 6.93
18.5'
2.27 2.64
28.0'
2.78 3.58
78.2'
3.19 3.05
22.7'
3.30 3.15
15.0'
3.25 5.03
2.5'

SECTION 2

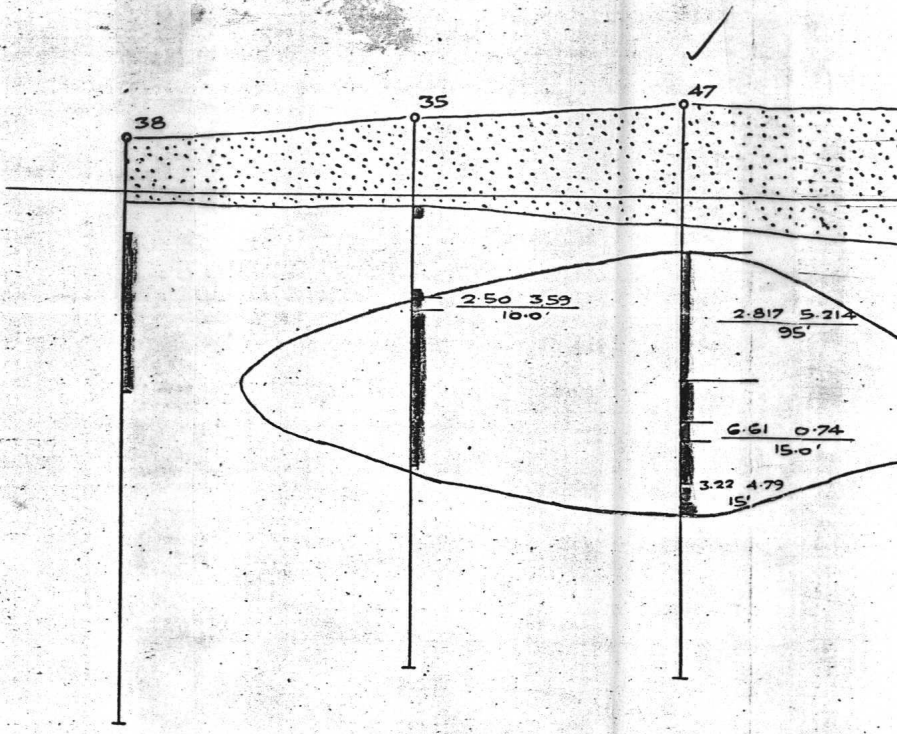
38
35
47
2.50 3.59
10.0'
2.817 5.214
95'
6.61 0.74
15.0'
3.22 4.79
15'

SECTION 3

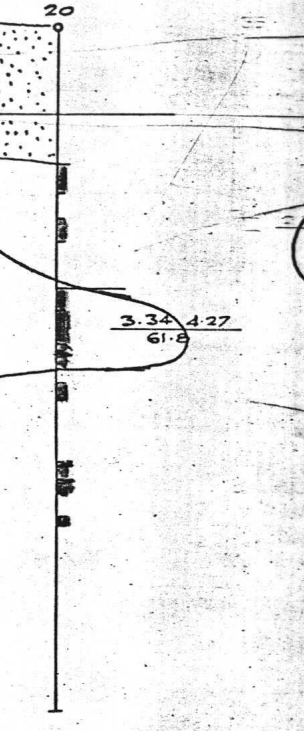
20
3.34 4.27
61.8

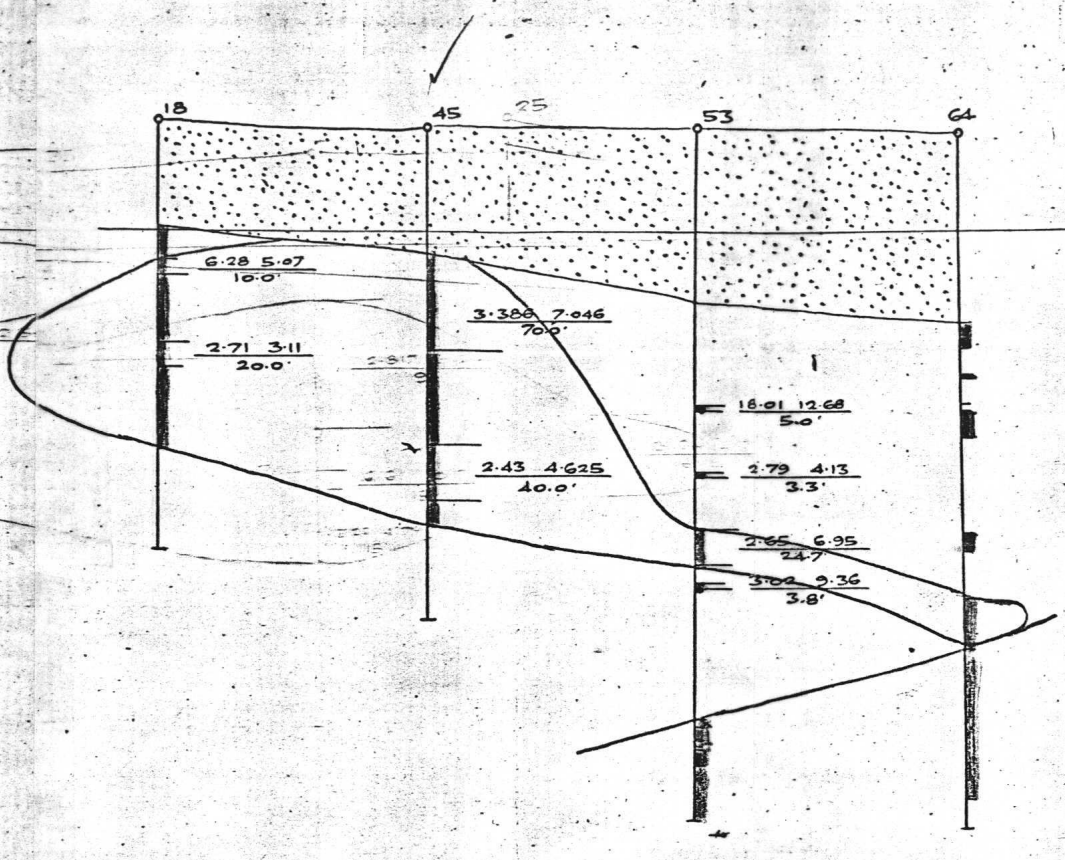
18
45
25
53
64
6.28 5.07
10.0'
2.71 3.11
20.0'
3.386 7.046
70.0'
2.43 4.625
40.0'
18.01 12.68
5.0'
2.79 4.13
3.3'
2.65 6.95
24.7'
3.02 9.36
3.8'

SECTION 4

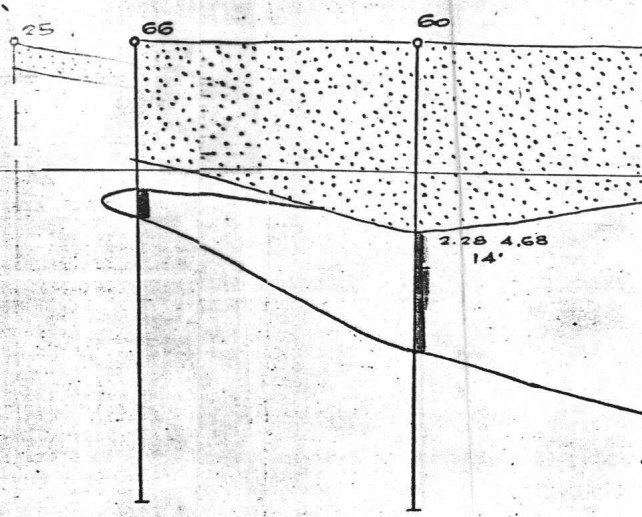
25
66
60
2.28 4.68
14'

SECTION

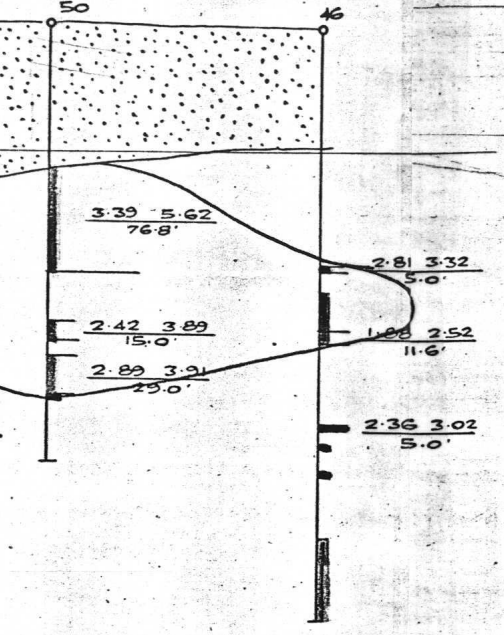
50
46
3.39 5.62
76.8'
2.81 3.32
5.0'
2.42 3.89
15.0'
1.88 2.52
11.6'
2.89 3.91
29.0'
2.36 3.02
5.0'

5

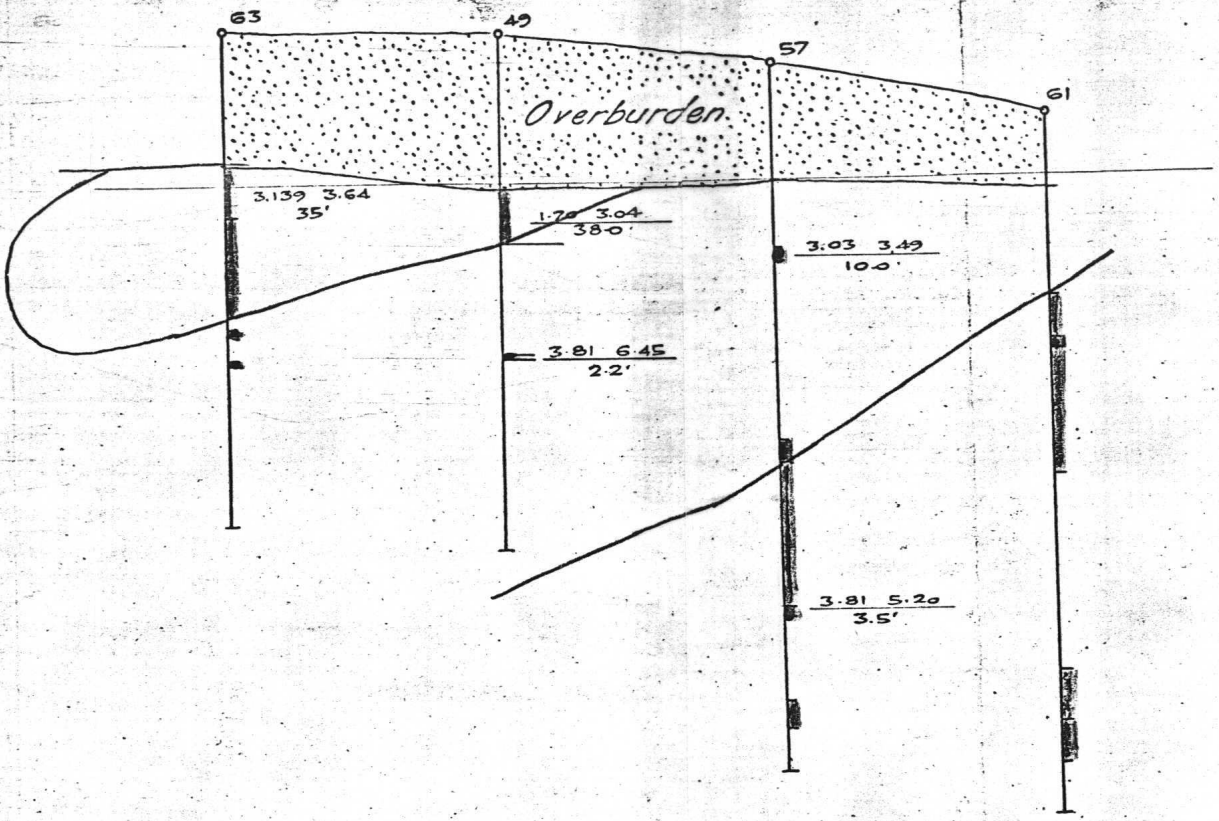
63
49
57
61
Overburden
3.139 3.64
35'
1.70 3.04
38.0'
3.03 3.49
10.0'
3.81 6.45
2.2'
3.81 5.20
3.5'

SECTION 6

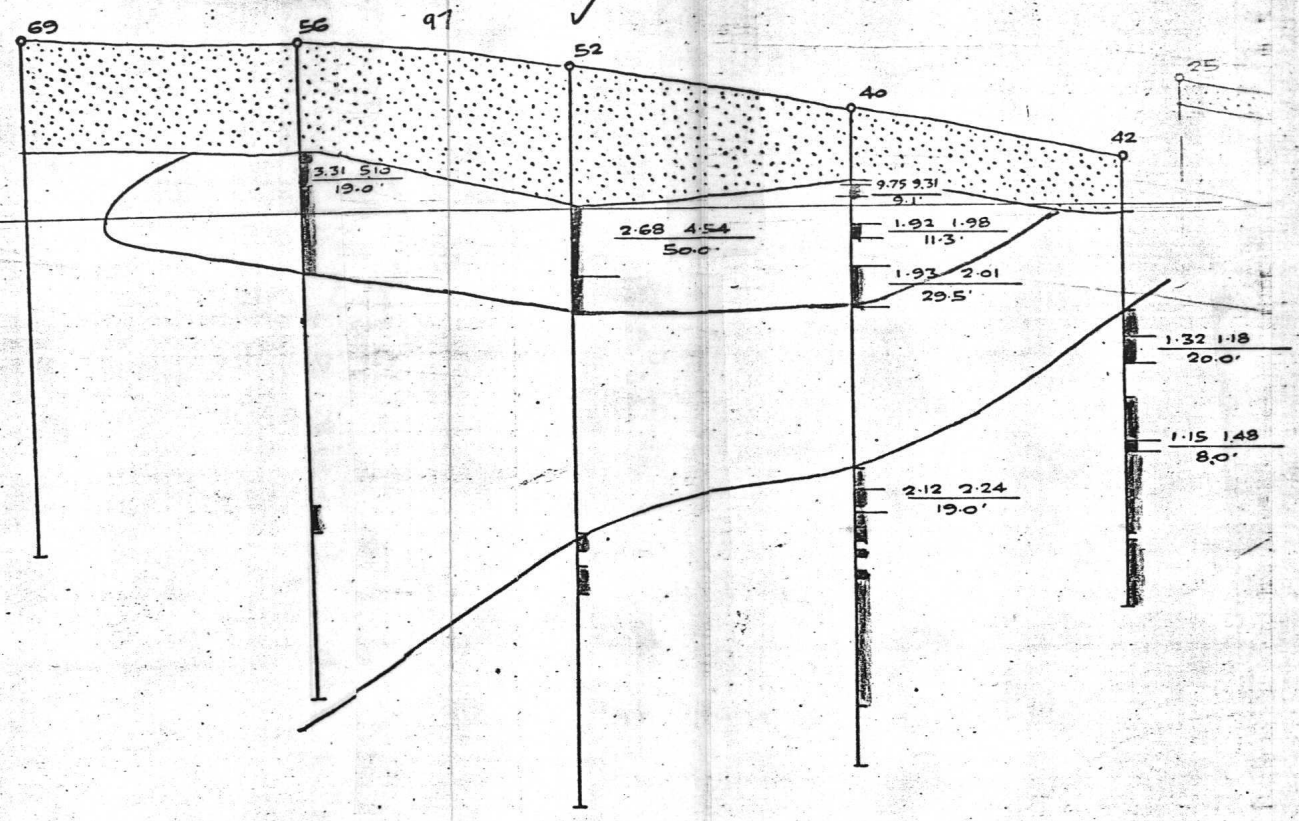
69
56
97
52
40
42
25
3.31 5.13
19.0'
2.68 4.54
50.0'
9.75 9.31
9.1'
1.92 1.98
11.3'
1.93 2.01
29.5'
1.32 1.18
20.0'
1.15 1.48
8.0'
2.12 2.24
19.0'

SECTION 7

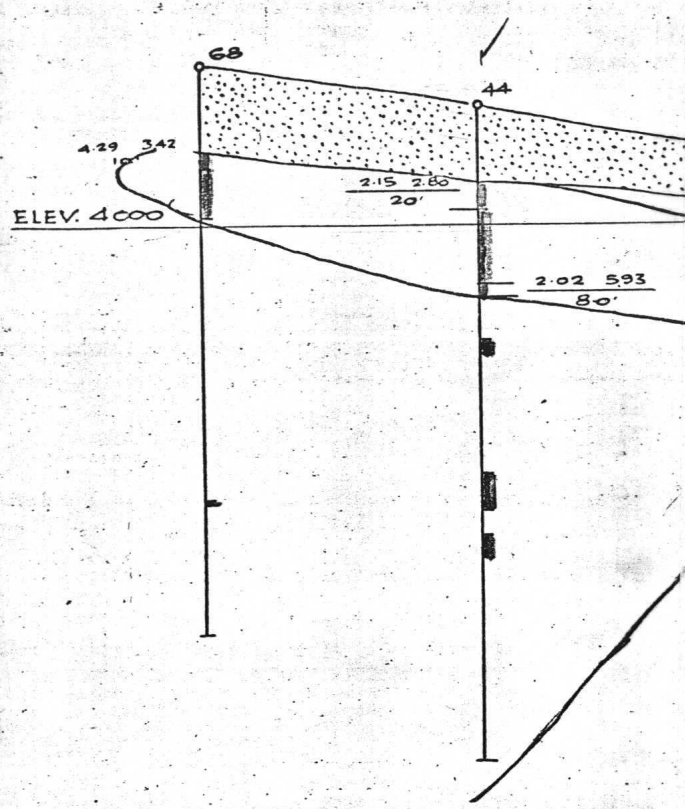
68
44
4.29 3.42
10'
2.15 2.80
20'
ELEV. 4000
2.02 5.93
8.0'

SECTION 8

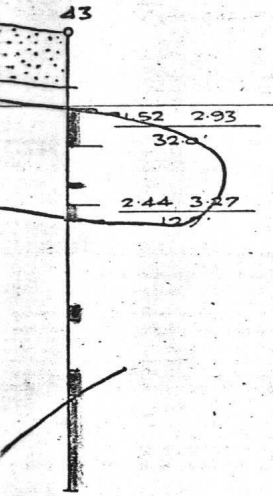
43
1.52 2.93
32.0'
2.44 3.27
12'

LEGEND

- ▒ Overburden
- ☐ Sericite schist
- ▬ Graphitic schist
- ▬ Less than 8% Pb. Zn.
- ▬ More " " " " (Generally)

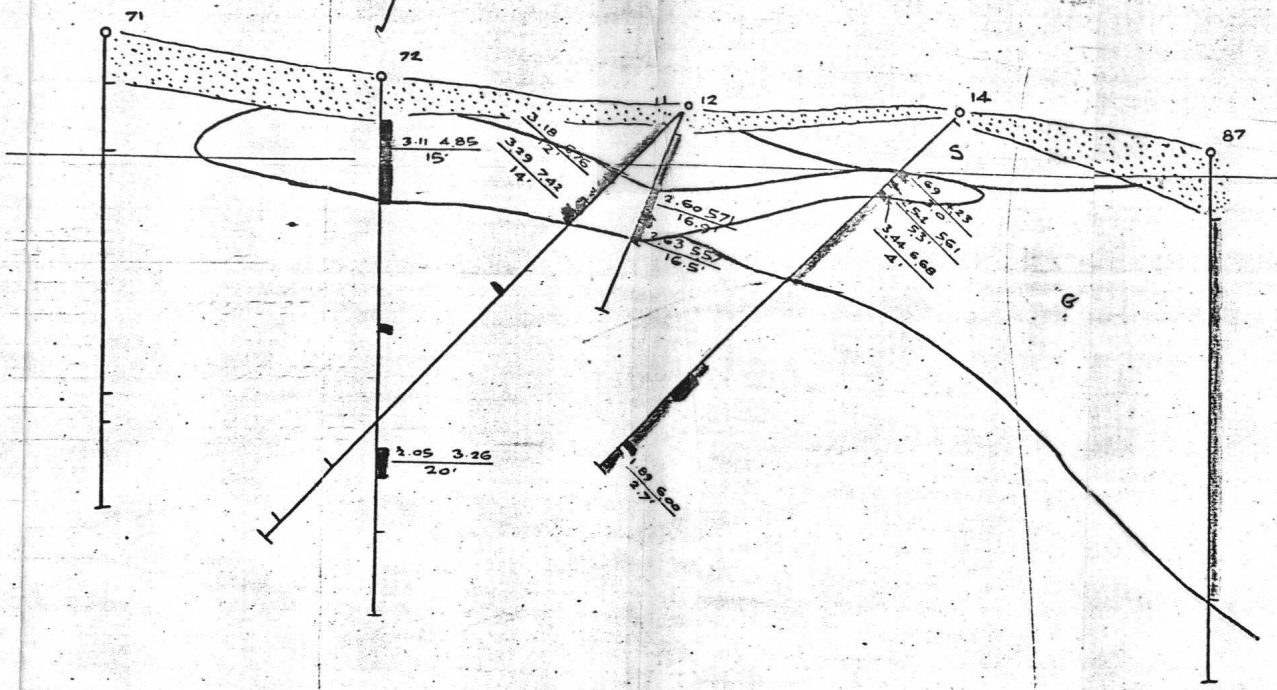
71
72
11
12
14
87
3.11 4.85
15'
3.18 6.76
12'
3.29 7.42
14'
2.60 5.71
16.9'
2.63 5.57
16.5'
1.69 4.23
3.0'
2.51 5.61
5.3'
3.44 6.68
4'
S
G
2.05 3.26
20'
1.89 6.00
2.7'

PROSPECTORS AIRWAYS CO. LTD.

CROSS-SECTIONS of DIAMOND DRILLING

– OBSERVER LOOKING SOUTH-EAST

VANGORDA CREEK, Y.T.

SCALE: 1" = 100'

TORONTO DEC. '54.

SECTION 9

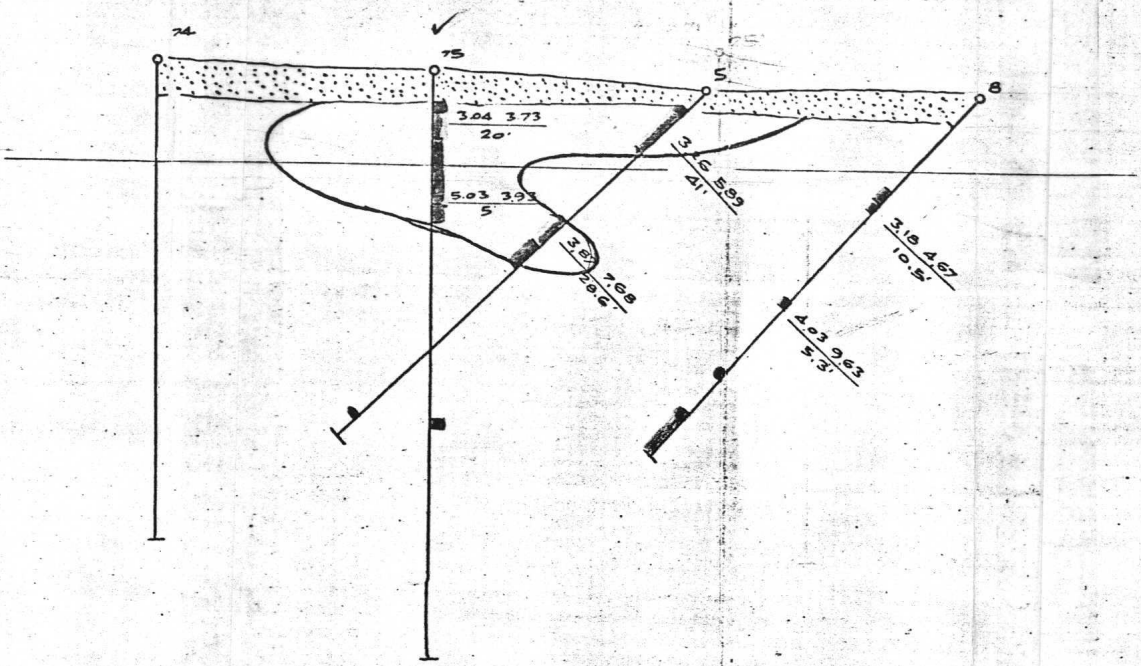
74
✓
75
5
8
3.04 3.73
20'
5.03 3.93
5'
3.16 5.99
41'
3.87 7.68
28.6'
3.18 4.67
10.5'
4.03 9.63
5.3'

SECTION 10

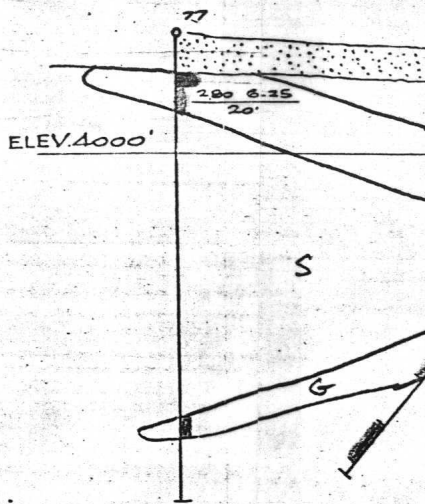
77
2.80 6.25
20'
ELEV. 4000'
S
G

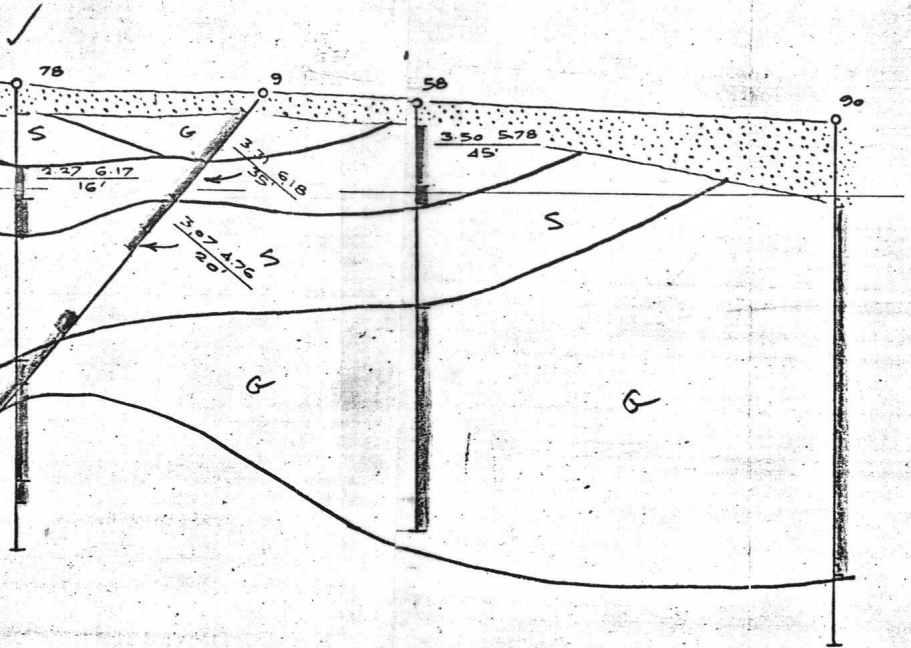
78
9
58
90
S
G
2.27 6.17
16'
3.71 6.18
35'
3.07 4.76
20'
3.50 5.78
45'
S
S
G
G

SECTION 11

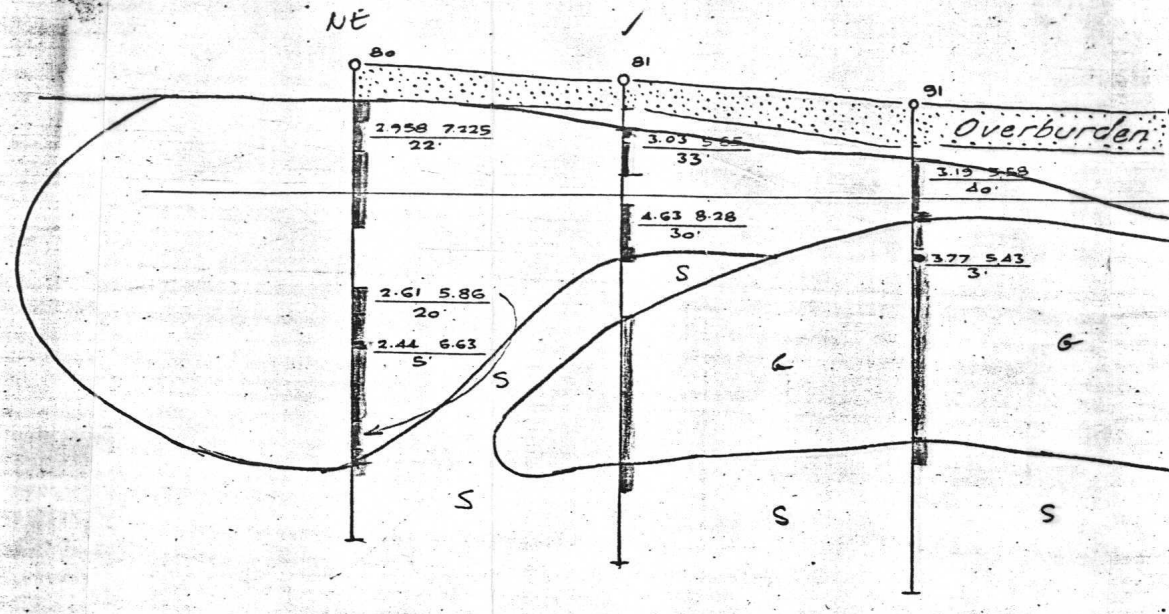
NE
80
81
91
Overburden
2.958 7.225
22'
3.03 5.65
33'
3.19 5.58
40'
4.63 8.28
30'
3.77 5.43
3'
2.61 5.86
20'
2.44 6.63
5'
S
S
G
G
S
S
S

SECTION 12

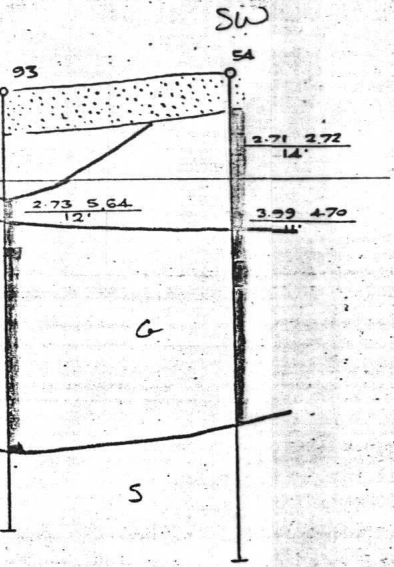
SW
93
54
2.71 2.72
14'
2.73 5.64
12'
3.99 4.70
11'
G
S

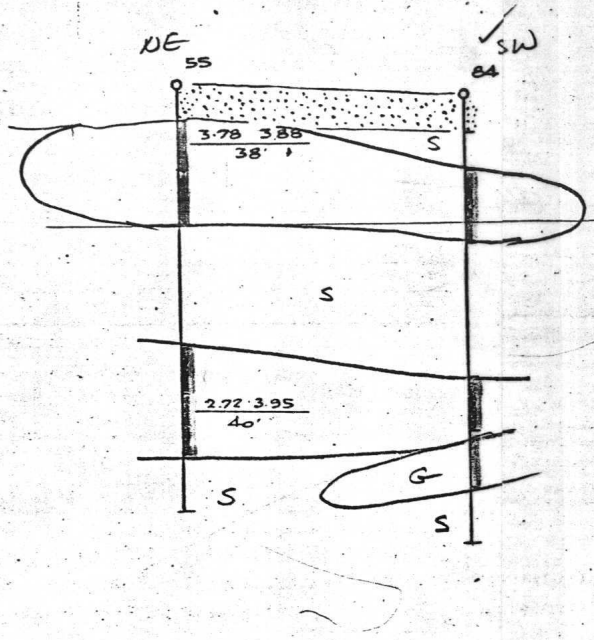
NE
55
SW
84
3.78 3.88
38'
S
S
2.72 3.95
40'
G
S
S

SECTION 13

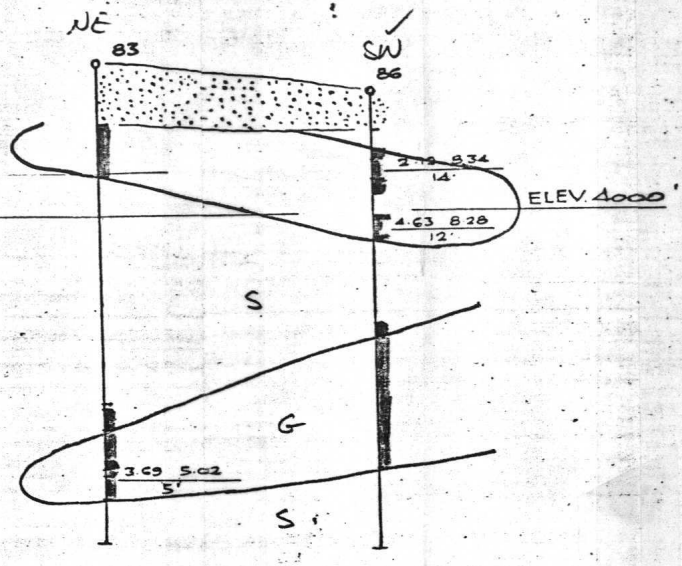
NE
83
SW
86
2.19 8.34
14'
ELEV. 4000'
4.63 8.28
12'
S
G
3.69 5.02
5'
S

SECTION 14

105 K3

LEGEND

- ░ Overburden
- ☐ Sericite schist
- ▬ Graphitic schist
- ▬ Less than 8% Pb. Zn.
- ▬ More " " " "(generally)

Assays: $\frac{\text{Pb.\% · Zn\%}}{\text{Ft.}}$

PROSPECTORS AIRWAYS CO. LTD.

CROSS-SECTIONS of DIAMOND DRILLING

015453

- OBSERVER LOOKING SOUTH-EAST

VANGORDA CREEK, Y.T.

(6)

SCALE: 1" = 100'

TORONTO, DEC. '54.

[illegible]

105 K-3
105 K-6

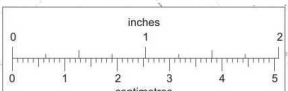
inches
0
1
2
0
1
2
3
4
5
centimetres

YUKON GEOLOGICAL SURVEY

This reference scale bar has been added to the original image. It will scale at the same rate as the image, therefore it can be used as a reference for the original size.