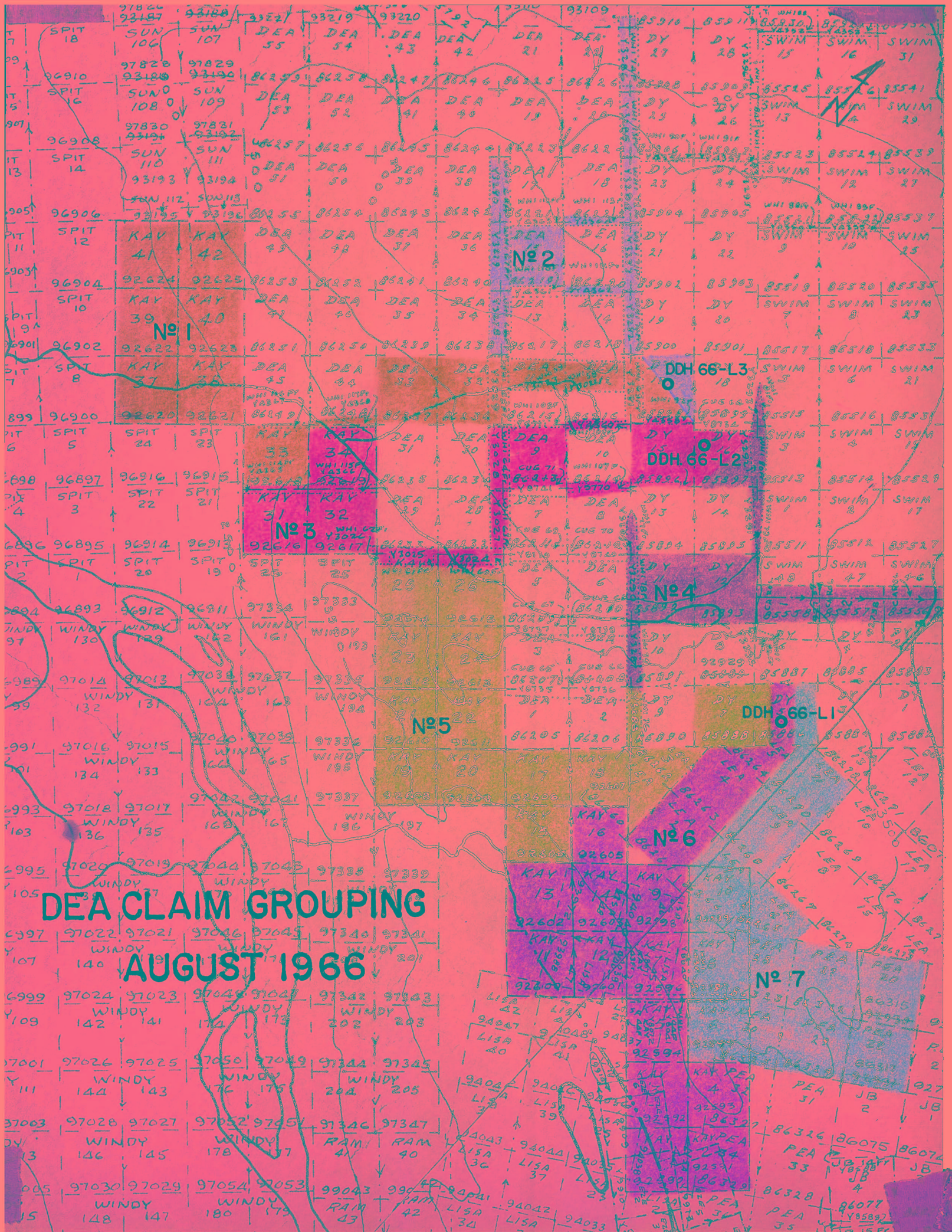


ASSESSMENT  
DEA CLAIM GROUP  
Diamond Drilling  
Claim Map Sheet 105 K/R3  
August 1966 R.S. Adamson

015505



# DEA CLAIM GROUPING AUGUST 1966

97826	93187	93188	93221	93219	93220	93109	85916	85917	85918	85919	85920	85921	85922	85923	85924	85925
SPIT 18	SUN 106	SUN 107	DEA 55	DEA 54	DEA 43	DEA 42	DEA 21	DEA 20	DEA 19	DEA 18	DEA 17	DEA 16	DEA 15	SWIM 15	SWIM 16	SWIM 31
97828	93189	93190	86253	86258	86247	86246	86225	86226	85908	85909	85910	85911	85912	85913	85914	85915
SPIT 16	SUN 108	SUN 109	DEA 53	DEA 52	DEA 41	DEA 40	DEA 19	DEA 18	DEA 17	DEA 16	DEA 15	DEA 14	DEA 13	SWIM 13	SWIM 14	SWIM 19
97830	93191	93192	86257	86256	86245	86244	86223	86224	85906	85907	85908	85909	85910	85911	85912	85913
SPIT 14	SUN 110	SUN 111	DEA 51	DEA 50	DEA 39	DEA 38	DEA 17	DEA 18	DEA 17	DEA 16	DEA 15	DEA 14	DEA 13	SWIM 11	SWIM 12	SWIM 17
93193	93194	93195	93196	86255	86254	86243	86242	86221	86222	85904	85905	85906	85907	85908	85909	85910
SPIT 12	KAY 41	KAY 42	DEA 43	DEA 42	DEA 31	DEA 30	DEA 29	DEA 28	DEA 27	DEA 26	DEA 25	DEA 24	DEA 23	SWIM 9	SWIM 10	SWIM 15
92624	92625	86253	86252	86241	86240	86219	86220	85902	85903	85904	85905	85906	85907	85908	85909	85910
SPIT 10	KAY 39	KAY 40	DEA 41	DEA 40	DEA 35	DEA 34	DEA 13	DEA 14	DEA 19	DEA 20	DEA 21	DEA 22	DEA 23	SWIM 7	SWIM 8	SWIM 13
92622	92623	86251	86250	86239	86238	86217	86218	85900	85901	85902	85903	85904	85905	85906	85907	85908
SPIT 8	KAY 37	KAY 38	DEA 35	DEA 34	DEA 33	DEA 32	DEA 31	DEA 30	DEA 29	DEA 28	DEA 27	DEA 26	DEA 25	SWIM 5	SWIM 6	SWIM 11
92620	92621	86249	86248	86237	86236	86215	86216	85904	85905	85906	85907	85908	85909	85910	85911	85912
SPIT 24	SPIT 23	KAY 33	KAY 34	DEA 31	DEA 30	DEA 9	DEA 10	DEA 15	DEA 16	DEA 17	DEA 18	DEA 19	DEA 20	SWIM 3	SWIM 4	SWIM 9
96916	96915	92618	92619	86235	86234	86213	86214	85906	85907	85908	85909	85910	85911	85912	85913	85914
SPIT 22	SPIT 21	KAY 31	KAY 32	DEA 29	DEA 28	DEA 7	DEA 8	DEA 13	DEA 14	DEA 15	DEA 16	DEA 17	DEA 18	SWIM 1	SWIM 2	SWIM 7
96914	96913	92616	92617	86233	86232	86211	86212	85904	85905	85906	85907	85908	85909	85910	85911	85912
SPIT 20	SPIT 19	SPIT 25	SPIT 25	SPIT 25	SPIT 26	SPIT 5	SPIT 6	DEA 5	DEA 6	DEA 11	DEA 12	DEA 13	DEA 14	SWIM 1	SWIM 2	SWIM 7
96912	96911	97334	97333	92614	92615	86209	86210	85902	85903	85904	85905	85906	85907	85908	85909	85910
WINDY 129	WINDY 122	WINDY 161	WINDY 159	KAY 23	KAY 24	DEA 3	DEA 4	DEA 9	DEA 10	DEA 11	DEA 12	DEA 13	DEA 14	SWIM 1	SWIM 2	SWIM 7
97014	97013	97038	97037	97335	92612	92613	86207	86208	85901	85902	85903	85904	85905	85906	85907	85908
WINDY 132	WINDY 131	WINDY 164	WINDY 163	WINDY 194	KAY 21	KAY 22	DEA 1	DEA 2	DEA 7	DEA 8	DEA 9	DEA 10	DEA 11	SWIM 1	SWIM 2	SWIM 7
97016	97015	97040	97039	97336	92610	92611	86205	86206	85900	85901	85902	85903	85904	85905	85906	85907
WINDY 134	WINDY 133	WINDY 166	WINDY 165	WINDY 195	KAY 19	KAY 20	KAY 17	KAY 18	KAY 23	KAY 24	KAY 25	KAY 26	KAY 27	LEA 15	LEA 16	LEA 21
97018	97017	97042	97041	97337	92608	92609	86203	86204	85900	85901	85902	85903	85904	85905	85906	85907
WINDY 136	WINDY 135	WINDY 168	WINDY 167	WINDY 196	KAY 13	KAY 14	KAY 11	KAY 12	KAY 17	KAY 18	KAY 19	KAY 20	KAY 21	LEA 13	LEA 14	LEA 19
97020	97019	97044	97043	97338	97339	KAY 13	KAY 14	KAY 9	KAY 10	KAY 11	KAY 12	KAY 13	KAY 14	LEA 11	LEA 12	LEA 17
WINDY 137	WINDY 136	WINDY 170	WINDY 169	WINDY 201	WINDY 200	KAY 11	KAY 12	KAY 7	KAY 8	KAY 9	KAY 10	KAY 11	KAY 12	LEA 9	LEA 10	LEA 15
97022	97021	97046	97045	97340	97341	KAY 11	KAY 12	KAY 7	KAY 8	KAY 9	KAY 10	KAY 11	KAY 12	LEA 9	LEA 10	LEA 15
WINDY 140	WINDY 139	WINDY 172	WINDY 171	WINDY 201	WINDY 200	KAY 11	KAY 12	KAY 7	KAY 8	KAY 9	KAY 10	KAY 11	KAY 12	LEA 9	LEA 10	LEA 15
97024	97023	97048	97047	97342	97343	KAY 11	KAY 12	KAY 7	KAY 8	KAY 9	KAY 10	KAY 11	KAY 12	LEA 9	LEA 10	LEA 15
WINDY 142	WINDY 141	WINDY 174	WINDY 173	WINDY 202	WINDY 203	KAY 11	KAY 12	KAY 7	KAY 8	KAY 9	KAY 10	KAY 11	KAY 12	LEA 9	LEA 10	LEA 15
97026	97025	97050	97049	97344	97345	KAY 11	KAY 12	KAY 7	KAY 8	KAY 9	KAY 10	KAY 11	KAY 12	LEA 9	LEA 10	LEA 15
WINDY 144	WINDY 143	WINDY 176	WINDY 175	WINDY 204	WINDY 205	KAY 11	KAY 12	KAY 7	KAY 8	KAY 9	KAY 10	KAY 11	KAY 12	LEA 9	LEA 10	LEA 15
97028	97027	97052	97051	97346	97347	KAY 11	KAY 12	KAY 7	KAY 8	KAY 9	KAY 10	KAY 11	KAY 12	LEA 9	LEA 10	LEA 15
WINDY 146	WINDY 145	WINDY 178	WINDY 177	RAM 41	RAM 40	KAY 11	KAY 12	KAY 7	KAY 8	KAY 9	KAY 10	KAY 11	KAY 12	LEA 9	LEA 10	LEA 15
97030	97029	97054	97053	99043	99042	KAY 11	KAY 12	KAY 7	KAY 8	KAY 9	KAY 10	KAY 11	KAY 12	LEA 9	LEA 10	LEA 15
WINDY 148	WINDY 147	WINDY 180	WINDY 179	RAM 43	RAM 42	KAY 11	KAY 12	KAY 7	KAY 8	KAY 9	KAY 10	KAY 11	KAY 12	LEA 9	LEA 10	LEA 15

WHITEHORSE TEL.: 867-4343, 867-7114  
AREA CODE: 403, TELEX: 049-834  
CABLE ADDRESS: ANVLMINE

VANCOUVER TEL.: 683-9304  
AREA CODE: 604, TELEX: 04-50237  
CABLE ADDRESS: ANVLZINC

**ANVIL MINING CORPORATION LIMITED**

P.O. BOX 2470  
103 POLARIS BLOCK  
WHITEHORSE, YUKON TERRITORY  
CANADA

VANCOUVER OFFICE:  
510 WEST HASTINGS STREET  
VANCOUVER 2, B.C.  
CANADA

August 15, 1966

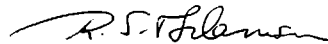
Mr. G. McIntyre,  
Chief Mining Recorder,  
Federal Building,  
Whitehorse, Yukon.

Dear Mr. McIntyre:

The accompanying report is submitted to  
apply as assessment work on the DEA Claim Group in com-  
pliance with the Yukon Quartz Act. All claims are owned  
by Anvil Mining Corporation Ltd. in the Anvil district of  
the Yukon Territory.

The area covered is contained on claim map  
105K&3

Yours truly,



R.S. Adamson, P. Eng.  
Geologist for  
ANVIL MINING CORPORATION LIMITED

DIAMOND DRILLING

DEA CLAIM GROUP

by

R.S. Adamson, P. Eng.

August 1966

## DIAMOND DRILLING

### DEA CLAIM GROUP

Diamond Drilling was carried out on the DEA Claim Group on a contract basis by ARSENAULT DIAMOND DRILLING CO. for ANVIL MINING CORP. from May 26 to July 13, 1966.

Three holes were drilled with a view to intersecting massive sulphides on previously established geophysical anomalies detected from airborne surveys and substantiated by further geophysical ground surveys.

Total footage involved was 1005 feet of Ax core. No sulphides were intersected so that no assaying was done on the drill core.

The drill core for each hole remains on the property at the site of each diamond drill hole.

STATEMENT OF COSTS

<u>DIAMOND DRILL HOLE</u>	<u>FOOTAGE</u>	<u>RATE</u>	<u>COST</u>
DDH 66 - L 1	450'	\$9 per ft.	\$4050
DDH 66 - L 2	285'	\$9	\$2565
DDH 66 - L 3	<u>270'</u>	\$9	<u>\$2430</u>
	1005'		\$9045
			=====



ROCK TYPES AND ALTERATION	MINERALIZATION AND STRUCTURES	FOOTAGE BLOCKS	RECOVERY	SAMPLE INTERVAL					
				NO.	FROM TO				
240	Foliation 240-200, -35°	245	5.0						
		254	7.4						
		257	2.4						
		261.5	4.2						
		265	2.5						
		270	2.5						
		274	2.0						
		278	4.0						
		280	2.0						
280	Foliation 280-320, -30 to -35°	285	3.3						
		290	1.2						
	295.5-305 Zone of brecciated quartz stringers, granulations, little or no mineralization v. minor pyrite	290	1.6						
		295.5	3.3						
		300.5	5.2						
		306	2.9						
		310	5.9						
		314	0.9						
320	Foliation 320 to 360, -30° crenulated throughout some minor drag folding	321	7.2						
		330.5	2.6						
		332	1.0						
		340	2.1						
		345	2.3						
		350	1.5						
		352	0.1						
		352.5	0.1						
		352.5	0.1						
		353	0.1						
		353.5	0.1						
		354	0.1						
		354.5	0.1						
		355	0.1						
		355.5	0.1						
		356	0.1						
		356.5	0.1						
		357	0.1						
		357.5	0.1						
		358	0.1						
		358.5	0.1						
		359	0.1						
		359.5	0.1						
		360	0.1						
		360.5	0.1						
360	Foliation 360-400, -40°	361	2.1						
		362	0.1						
		362.5	0.1						
		363	0.1						
		363.5	0.1						
		364	0.1						
		364.5	0.1						
		365	0.1						
		365.5	0.1						
		366	0.1						
		366.5	0.1						
		367	0.1						
		367.5	0.1						
		368	0.1						
		368.5	0.1						
		369	0.1						
		369.5	0.1						
		370	0.1						
		370.5	0.1						
		371	0.1						
		371.5	0.1						
		372	0.1						
		372.5	0.1						
		373	0.1						
		373.5	0.1						
		374	0.1						
		374.5	0.1						
		375	0.1						
		375.5	0.1						
		376	0.1						
		376.5	0.1						
		377	0.1						
		377.5	0.1						
		378	0.1						
		378.5	0.1						
		379	0.1						
		379.5	0.1						
		380	0.1						
		380.5	0.1						
		381	0.1						
		381.5	0.1						
		382	0.1						
		382.5	0.1						
		383	0.1						
		383.5	0.1						
		384	0.1						
		384.5	0.1						
		385	0.1						
		385.5	0.1						
		386	0.1						
		386.5	0.1						
		387	0.1						
		387.5	0.1						
		388	0.1						
		388.5	0.1						
		389	0.1						
		389.5	0.1						
		390	0.1						
		390.5	0.1						
		391	0.1						
		391.5	0.1						
		392	0.1						
		392.5	0.1						
		393	0.1						
		393.5	0.1						
		394	0.1						
		394.5	0.1						
		395	0.1						
		395.5	0.1						
		396	0.1						
		396.5	0.1						
		397	0.1						
		397.5	0.1						
		398	0.1						
		398.5	0.1						
		399	0.1						
		399.5	0.1						
		400	0.1						
		400.5	0.1						
		401	0.1						
		401.5	0.1						
		402	0.1						
		402.5	0.1						
		403	0.1						
		403.5	0.1						
		404	0.1						
		404.5	0.1						
		405	0.1						
		405.5	0.1						
		406	0.1						
		406.5	0.1						
		407	0.1						
		407.5	0.1						
		408	0.1						
		408.5	0.1						
		409	0.1						
		409.5	0.1						
		410	0.1						
		410.5	0.1						
		411	0.1						
		411.5	0.1						
		412	0.1						
		412.5	0.1						
		413	0.1						
		413.5	0.1						
		414	0.1						
		414.5	0.1						
		415	0.1						
		415.5	0.1						
		416	0.1						
		416.5	0.1						
		417	0.1						
		417.5	0.1						
		418	0.1						
		418.5	0.1						
		419	0.1						
		419.5	0.1						
		420	0.1						
		420.5	0.1						
		421	0.1						
		421.5	0.1						
		422	0.1						
		422.5	0.1						
		423	0.1						
		423.5	0.1						
		424	0.1						
		424.5	0.1						
		425	0.1						
		425.5	0.1						
		426	0.1						
		426.5	0.1						
		427	0.1						
		427.5	0.1						
		428	0.1						
		428.5	0.1						
		429	0.1						
		429.5	0.1						
		430	0.1						
		430.5	0.1						











Department of Northern Affairs and National Resources  
Yukon Quartz Mining Act

APPLICATION TO GROUP MINERAL CLAIMS



OFFICE DATE STAMP

Mining District **Whitehorse, Yukon Territory**

I (We), the undersigned, being the recorded owner of the **DEA GROUP No. 1**

following mineral claims:

<u>CLAIM</u>	<u>RECORD NO.</u>	<u>CLAIM</u>	<u>RECORD NO.</u>
<b>DI 17</b>	<b>85898</b>		
<b>KAY 33</b>	<b>92618</b>	<b>DEA 32</b>	<b>86236</b>
<b>KAY 37</b>	<b>92620</b>	<b>DEA 33</b>	<b>86237</b>
<b>KAY 38</b>	<b>92621</b>	<b>WHI 58</b>	<b>Y3022</b>
<b>KAY 39</b>	<b>92622</b>	<b>WHI 59</b>	<b>Y3023</b>
<b>KAY 40</b>	<b>92623</b>	<b>WHI 65F</b>	<b>Y3029</b>
<b>KAY 41</b>	<b>92624</b>	<b>WHI 69F</b>	<b>Y3281</b>
<b>KAY 42</b>	<b>92625</b>	<b>WHI 117F</b>	<b>Y4368</b>

give notice of my/our intention to group and work the said claims and do hereby apply under the provisions of Section 52 of the *Yukon Quartz Mining Act* to group the said claims.

I (We) hereby certify that portions of all of the above claims are /are not adjoining sufficiently to permit of a tunnel being driven from any one claim to any other.

Dated at WHITEHORSE, Y.T.

this        day of AUG 18 1966 19      

**R.S. Adamson**

**Agent for**

**ANVIL MINING CORPORATION LIMITED**



Department of Northern Affairs and National Resources  
Yukon Quartz Mining Act

APPLICATION TO GROUP MINERAL CLAIMS



Mining District **Whitehorse, Yukon Territory**

I (We), the undersigned, being the recorded owner of the **DEA GROUP NO. 2**

following mineral claims:

OFFICE DATE STAMP

<u>CLAIM</u>	<u>RECORD NO.</u>	<u>CLAIM</u>	<u>RECORD NO.</u>
DY 17	85898		
DEA 15	86219	WHI 66F	Y3278
WHI 70F	Y3282	WHI 111F	Y4362
WHI 71F	Y3283	WHI 113F	Y4364
WHI 72F	Y3284	WHI 67F	Y3279
WHI 73F	Y3285	WHI 68F	Y3280
WHI 74F	Y3286		

give notice of my/our intention to group and work the said claims and do hereby apply under the provisions of Section 52 of the *Yukon Quartz Mining Act* to group the said claims.

I (We) hereby certify that portions of all of the above claims are/are not adjoining sufficiently to permit of a tunnel being driven from any one claim to any other.

Dated at WHITEHORSE, Y.T.  
this \_\_\_\_\_ day of AUG 18 1966 19\_\_\_\_


R.S. Adamson  
**R.S. Adamson**  
Agent for

**ANVIL MINING CORPORATION LIMITED**



Department of Northern Affairs and National Resources  
Yukon Quartz Mining Act

APPLICATION TO GROUP MINERAL CLAIMS



Mining District Whitehorse, Yukon Territory

I (We), the undersigned, being the recorded owner of the **DEA GROUP NO. 3**  
following mineral claims:-

<u>CLAIM</u>	<u>RECORD NO.</u>	<u>CLAIM</u>	<u>RECORD NO.</u>
DY 16	85897		
DY 15	85896	WHI 64F	Y3028
KAY 31	92616	WHI 109F	Y4360
KAY 32	92617	WHI 107F	Y5771
KAY 34	92619	WHI 114F	Y4365
WHI 60F	Y3024	WHI 92F	Y4358
WHI 61F	Y3025	DEA 9	86213
WHI 62F	Y3026	WHI 81F	Y3293
WHI 63F	Y3027		

give notice of my/our intention to group and work the said claims and do hereby apply under the provisions of Section 52 of the Yukon Quartz Mining Act to group the said claims.

I (We) hereby certify that portions of all of the above claims are /are not adjoining sufficiently to permit of a tunnel being driven from any one claim to any other.

Dated at WHITEHORSE, Y.T.

this        day of AUG 18 1966 19       

R.S. Adams

R.S. Adams

Agent for

ANVIL MINING CORPORATION LIMITED



Department of Northern Affairs and National Resources  
Yukon Quartz Mining Act

APPLICATION TO GROUP MINERAL CLAIMS



OFFICE DATE STAMP

Mining District **Whitehorse, Yukon Territory**

I (We), the undersigned, being the recorded owner of the **DEA GROUP No. 4**

following mineral claims:-

<u>CLAIM</u>	<u>RECORD NO.</u>	<u>CLAIM</u>	<u>RECORD NO.</u>
DY 16	85897		
CAROL 1	92737	WHI 79F	Y3291
CAROL 2	92738	WHI 77F	Y3289
CAROL 3	92739	WHI 80F	Y3292
DY 11	85892	WHI 82F	Y3294
DY 12	85893	WHI 75	Y3287
WHI 78F	Y3290		

give notice of my/our intention to group and work the said claims and do hereby apply under the provisions of Section 52 of the *Yukon Quartz Mining Act* to group the said claims.

I (We) hereby certify that portions of all of the above claims are /are not adjoining sufficiently to permit of a tunnel being driven from any one claim to any other.

Dated at WHITEHORSE, Y. T.

this 18 day of AUG 18 1966 1966

*R.S. Adanson*

R.S. Adanson,

Agent for


ANVIL MINING CORPORATION LIMITED



Department of Northern Affairs and National Resources  
Yukon Quartz Mining Act

APPLICATION TO GROUP MINERAL CLAIMS

Mining District **Whitehorse, Yukon Territory**



I (We), the undersigned, being the recorded owner of the **DEA GROUP No. 5**  
following mineral claims:-

<u>CLAIM</u>	<u>RECORD NO.</u>	<u>CLAIM</u>	<u>RECORD NO.</u>
DY 5	85886	KAY 19	92608
DY 7	85888	KAY 20	92609
LEA 1	86260	KAY 21	92610
LEA 3	86262	KAY 22	92611
WHI 76	Y3288	KAY 23	92612
KAY 15	92604	KAY 24	92613
KAY 17	92606	KAY 25	92614
KAY 18	92607	KAY 26	92615

give notice of my/our intention to group and work the said claims and do hereby apply under the provisions of Section 52 of the *Yukon Quartz Mining Act* to group the said claims.

I (We) hereby certify that portions of all of the above claims are/are not adjoining sufficiently to permit of a tunnel being driven from any one claim to any other.

Dated at WHITEHORSE, Y.T.

this        day of AUG 18 1966 19      

R.S. Adamson

Agent for

ANVIL MINING CORPORATION LIMITED



Department of Northern Affairs and National Resources  
Yukon Quartz Mining Act

APPLICATION TO GROUP MINERAL CLAIMS

Mining District

**Whitehorse, Yukon Territory**

I (We), the undersigned, being the recorded owner of the

**DEA GROUP No. 6**

following mineral claims:—



OFFICE DATE STAMP

<u>CLAIM</u>	<u>RECORD NO.</u>	<u>CLAIM</u>	<u>RECORD NO.</u>
DY 5	85886	KAY 7	92596
LEA 2	86261	KAY 9	92598
LEA 4	86263	KAY 11	92600
LEA 5	86264	KAY 12	92601
KAY 1	92590	KAY 13	92602
KAY 3	92592	KAY 14	92603
KAY 5	92594	KAY 16	92605
KAY 2	92591		
KAY 4	92593		

give notice of my/our intention to group and work the said claims and do hereby apply under the provisions of Section 52 of the *Yukon Quartz Mining Act* to group the said claims.

I (We) hereby certify that portions of all of the above claims are/are not adjoining sufficiently to permit of a tunnel being driven from any one claim to any other.

Dated at WHITEHORSE, Y.T.  
this 18 day of AUG 18 1966 1966

R.S. Adanson

Agent for

ANVIL MINING CORPORATION LIMITED



Department of Northern Affairs and National Resources  
Yukon Quartz Mining Act

APPLICATION TO GROUP MINERAL CLAIMS



OFFICE DATE STAMP

Mining District

**Whitehorse, Yukon Territory**

I (We), the undersigned, being the recorded owner of the **DEA GROUP No. 7**

following mineral claims:-

<u>CLAIM</u>	<u>RECORD NO.</u>	<u>CLAIM</u>	<u>RECORD NO.</u>
<b>DY 5</b>	<b>85886</b>	<b>FEA 20</b>	<b>86315</b>
<b>LEA 6</b>	<b>86265</b>	<b>FEA 22</b>	<b>86317</b>
<b>LEA 7</b>	<b>86266</b>	<b>FEA 27</b>	<b>86322</b>
<b>LEA 9</b>	<b>86268</b>	<b>FEA 28</b>	<b>86323</b>
<b>LEA 11</b>	<b>86270</b>	<b>FEA 29</b>	<b>86324</b>
<b>KAY 6</b>	<b>92595</b>	<b>FEA 30</b>	<b>86325</b>
<b>KAY 8</b>	<b>92597</b>		
<b>KAY 10</b>	<b>92599</b>		

give notice of my/our intention to group and work the said claims and do hereby apply under the provisions of Section 52 of the *Yukon Quartz Mining Act* to group the said claims.

I (We) hereby certify that portions of all of the above claims are /are not adjoining sufficiently to permit of a tunnel being driven from any one claim to any other.

Dated at WHITEHORSE, Y. T.

this 18 day of AUG 18 1966 1966

R. S. Adamson

Agent for

ANVIL MINING CORPORATION LIMITED



Department of Northern Affairs and National Resources  
Yukon Quartz Mining Act

APPLICATION TO GROUP MINERAL CLAIMS



Mining District

**WHITEHORSE, Yukon Territory**

I (We), the undersigned, being the recorded owner of the **DEA Claim Group 2**  
following mineral claims:-

<u>CLAIM</u>	<u>RECORD NO.</u>	<u>CLAIM</u>	<u>RECORD NO.</u>
<b>DEA 29</b>	<b>86233</b>		
<b>30</b>	<b>86234</b>		
<b>31</b>	<b>86235</b>		
<b>32</b>	<b>86236</b>		
<b>33</b>	<b>86237</b>		
<b>34</b>	<b>86238</b>		
<b>36</b>	<b>86240</b>		
<b>38</b>	<b>86242</b>		
<b>44</b>	<b>86248</b>		
<b>46</b>	<b>86250</b>		
<b>KAY 34</b>	<b>92619</b>		

give notice of my/our intention to group and work the said claims and do hereby apply under the provisions of Section 52 of the *Yukon Quartz Mining Act* to group the said claims.

I (We) hereby certify that portions of all of the above claims are/are not adjoining sufficiently to permit of a tunnel being driven from any one claim to any other.

Dated at Whitehorse, Yukon Territory

this 13 day of May 19 66

R.S. Adamson

**R.S. Adamson**

**Agent for**

**ANVIL MINING CORPORATION LIMITED**



Department of Northern Affairs and National Resources  
Yukon Quartz Mining Act

APPLICATION TO GROUP MINERAL CLAIMS



OFFICE DATE STAMP

Mining District

**WHITEHORSE, Yukon Territory**

I (We), the undersigned, being the recorded owner of the **DEA Claim Group 1**

following mineral claims:-

<u>CLAIM</u>	<u>RECORD NO.</u>	<u>CLAIM</u>	<u>RECORD NO.</u>
DEA 35	86239		
37	86241		
39	86243		
41	86245		
43	86247		
48	86252		
50	86254		
52	86256		
53	86257		
54	86258		
55	86259		

give notice of my/our intention to group and work the said claims and do hereby apply under the provisions of Section 52 of the *Yukon Quartz Mining Act* to group the said claims.

I (We) hereby certify that portions of all of the above claims are /are not adjoining sufficiently to permit of a tunnel being driven from any one claim to any other.

Dated at Whitehorse, Yukon Territory

this 13 day of May 1966

R.S. Adamson

R.S. Adamson, Agent for

ANVIL MINING CORPORATION LIMITED