NATIONAL TOPOGRAPHIC SYSTEM 1:250,000 **CANADA** FIRST EDITION SHEET 105-O

TRAPLINE TRAILS
CABINS

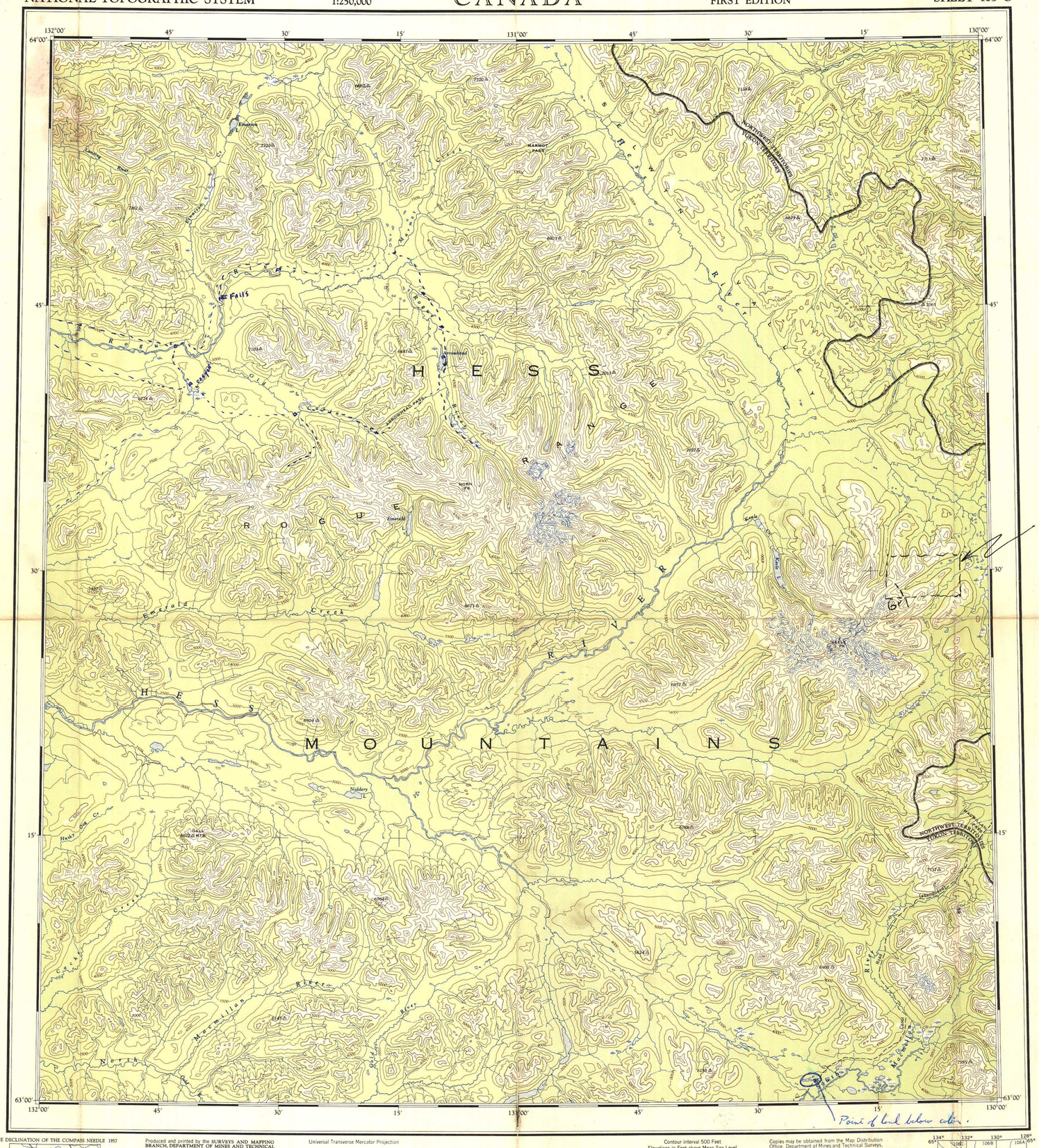

THE DECLINATION OF THE COMPASS NEEDLE 1957

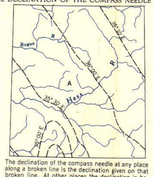

The declination of the compass needle at any place along a broken line is the declination given on that broken line. At other places the declination is between those given on the neighbouring broken lines; thus at the place marked A, the declination is between 35°30'E and 36°00'E. The declination of the compass needle is decreasing 5 minutes annually.

Produced and printed by the SURVEYS AND MAPPING BRANCH, DEPARTMENT OF MINES AND TECHNICAL SURVEYS, 1958, from air photographs taken in 1949 and 1954.

REFERENCE

- Wagon or winter road
- Trail or portage
- Boundary: provincial
- Village or settlement
- Post office
- Building or cabin
- Horizontal control point
- Astronomical position
- Spot elevation (in feet) ·2905

Universal Transverse Mercator Projection

NIDDERY LAKE

YUKON TERRITORY - NORTHWEST TERRITORIES

Scale 1:250,000
1 Inch to 4 Miles Approximately

Miles 5 0 5 10 15 20 Miles
Kilometres 5 0 5 10 15 20 25 30 Kilometres

Contour Interval 500 Feet
Elevations in Feet above Mean Sea Level
North American Datum 1927.

Copies may be obtained from the Map Distribution Office, Department of Mines and Technical Surveys, Ottawa, at 25 cents each.

REFERENCE

Streams:
- intermittent or dry
- Glacier or snowfield
- Rapids; falls
- Marsh or swamp

Contours:
- elevation ·3000
- depression ·2500
- approximate ·2000

- Forest

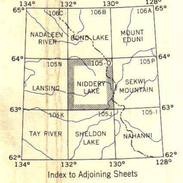

Index to Adjoining Sheets



YUKON GEOLOGICAL SURVEY

This reference scale bar has been added to the original image. It will scale at the same rate as the image, therefore it can be used as a reference for the original size.

NIDDERY LAKE
105-O

015529