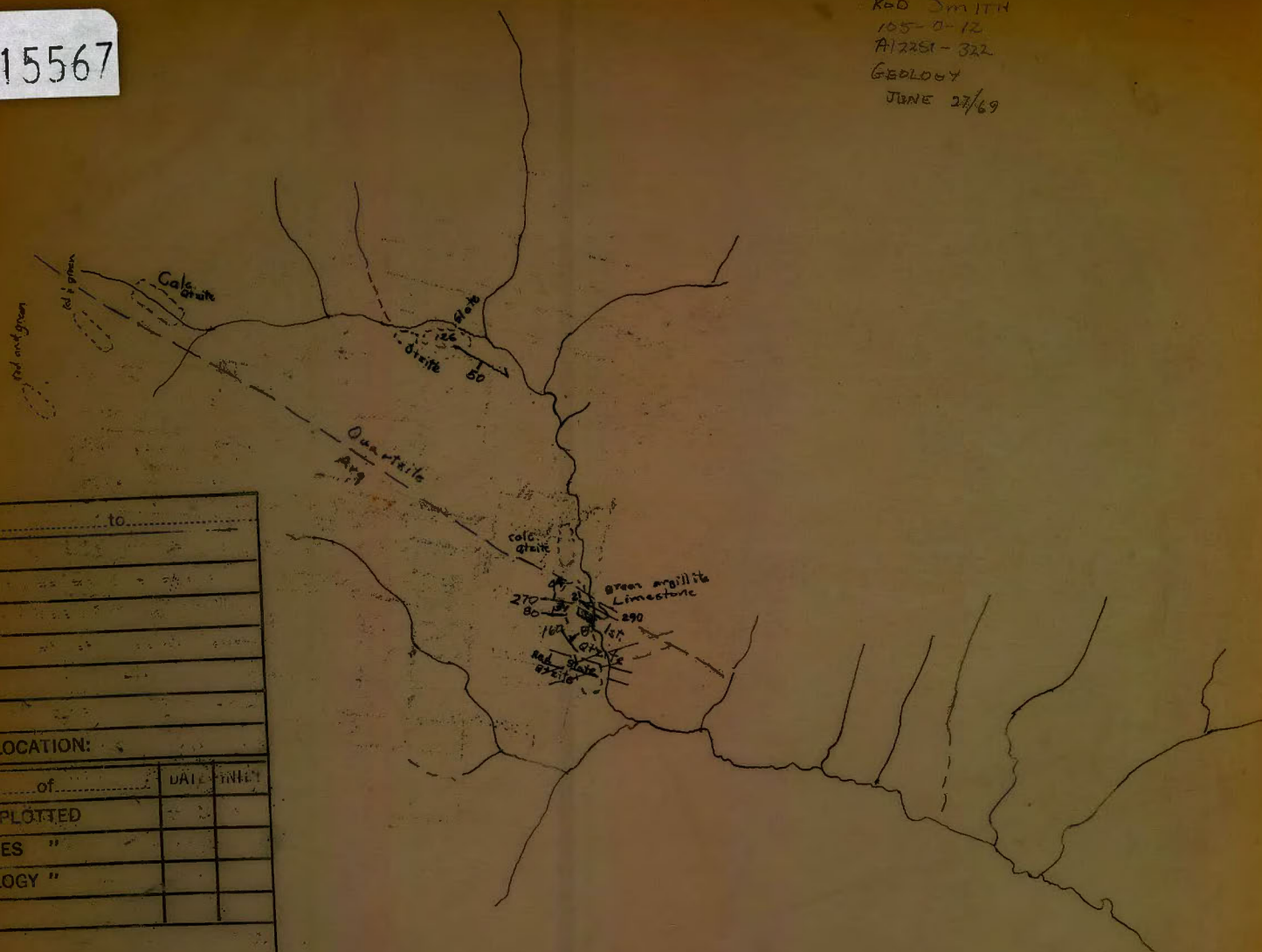


015567

ROD SMITH
 105-0-12
 A12251-322
 GEOLOGY
 JUNE 27/69




| | | |
|---------------------------|------------|-------------|
| SAMPLE No. _____ to _____ | | |
| N.T.S. | | |
| PHOTO | | |
| SAMPLER | | |
| PROJECT: | | |
| SCALE | | |
| DATE: | | |
| GEOGRAPHIC LOCATION: | | |
| SHEET _____ of _____ | DATE _____ | SHEET _____ |
| SAMPLE LOC PLOTTED | | |
| VALUES " | | |
| GEOLOGY " | | |
| REMARKS: | | |

PLOTTED
Jul. 69.

Geological Survey
June 24, 1969
NTS 105-0-13

A12251-324



105-0-12

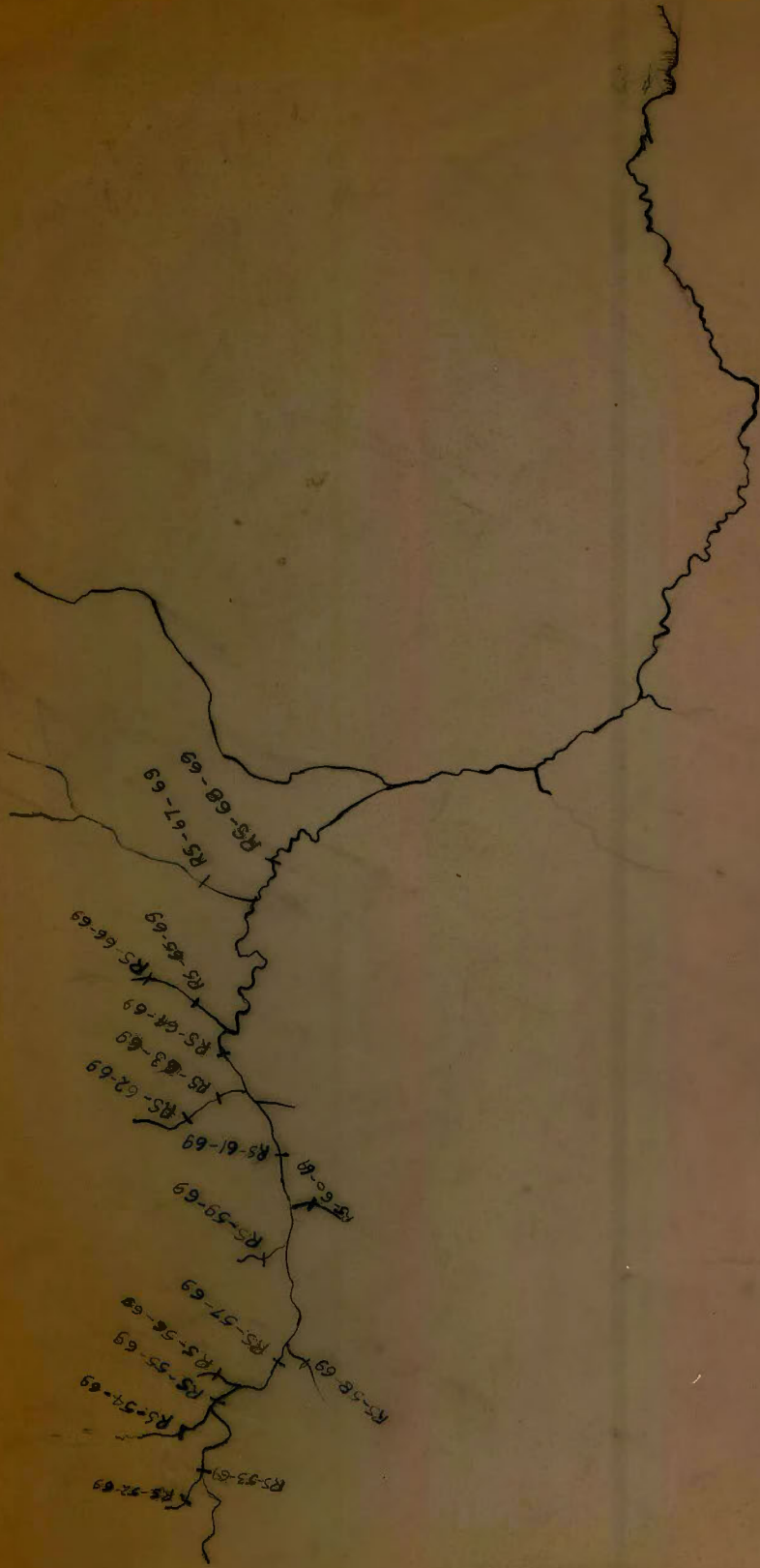
George Johnson June 26/69

Red Smith

NTS 105-0-13 R7

June 26, 1969

GEOCHEM RESULTS



PLOTTED
AUGUST 1969

A12324-47

ATLAS EXPLORATIONS LIMITED

GEOCHEMICAL STREAM SEDIMENT SURVEY DATA

SAMPLER. *Mary Johnny*.....

PHOTO NUMBER *A 12251-324*

DATE. *June 26/69*.....

Office Use Only

Map.....

Date Plotted.....

Plotter.....

| Sample No. | Quartz P or A | Gossan or Min | Soil | | Silt | | Stream Width | Remarks | Analytical Results | | |
|------------|---------------|---------------|------|------|------|---------|--------------|---------|--------------------|----|----|
| | | | Sand | Silt | Clay | Organic | | | Cu | Pb | Zn |
| 83 | | | | | | | 3 ft. | | | | |
| 84 | | | | | | | 4 ft. | | | | |
| 85 | | | | | | | 2 ft. | | | | |
| 86 | | | | | | | 2 1/2 ft. | | | | |
| 87 | | | | | | | 1 1/2 ft. | | | | |
| 88 | | | | | | | 4 1/2 ft. | | | | |
| 89 | | | | | | | 5 ft. | | | | |
| 90 | | | | | | | 5 1/2 ft. | | | | |
| 91 | | | | | | | 5 1/2 ft. | | | | |
| 92 | | | | | | | 5 1/2 ft. | | | | |
| 93 | | | | | | | 5 1/2 ft. | | | | |
| 94 | | | | | | | 6 ft. | | | | |
| 95 | | | | | | | 6 ft. | | | | |
| 96 | | | | | | | 6 ft. | | | | |
| 97 | | | | | | | 6 ft. | | | | |
| 98 | | | | | | | 4 ft. | | | | |

ATLAS EXPLORATIONS LIMITED

GEOCHEMICAL STREAM SEDIMENT SURVEY DATA

SAMPLER. *George Johnson*.....

PHOTO NUMBER. *A. 1725.1-34*

DATE. *June 26/69*.....

| | | |
|------------------------|--|--|
| <u>Office Use Only</u> | | |
| Map..... | | |
| Date Plotted..... | | |
| Plotter..... | | |

| Sample No. | Quartz P or A | Gossan or Min | Soil | | Silt | | Stream Width | Remarks | Analytical Results | | |
|------------|----------------|---------------|------|------|------|---------|--------------|---------|--------------------|----|----|
| | | | Sand | Silt | Clay | Organic | | | Cu | Pb | Zn |
| 99 | 100 | | | | | 11 | 1 1/2 ft | | | | |
| 100 | | | | | | " | 7 ft | | | | |
| 101 | | | | | | " | 5 ft | | | | |
| 102 | | | | | | " | 7 ft | | | | |
| 103 | | | | | | " | 7 ft | | | | |
| 104 | | | | | | " | 7 ft | | | | |
| 105 | | | | | | " | 7 ft | | | | |
| 106 | | | | | | " | 7 ft | | | | |
| 107 | | | | | | " | 7 ft | | | | |
| 108 | | | | | | " | 7 ft | | | | |
| 109 | | | | | | " | 7 ft | | | | |
| 110 | | | | | | " | 7 ft | | | | |
| 111 | | | | | | " | 7 ft | | | | |
| 112 | | | | | | " | 7 ft | | | | |
| 113 | | | | | | " | 7 1/2 ft | | | | |
| 114 | | | | | | " | 7 1/2 ft | | | | |
| 115 | | | | | | " | 8 1/2 ft | | | | |
| 116 | | | | | | " | 16 ft | | | | |

ATLAS EXPLORATIONS LIMITED

GEOCHEMICAL STREAM SEDIMENT SURVEY DATA

SAMPLER... Rad Smith.....

PHOTO NUMBER. A12324...-47

DATE... June... 26, 1963.

| Office Use Only | | |
|-------------------|--|--|
| Map..... | | |
| Date Plotted..... | | |
| Plotter..... | | |

| Sample No. | Quartz P or A | Gossan or Min | soil | | Silt | | Stream Width | Remarks | Analytical Results | | |
|-----------------|---------------|---------------|------|------|------|---------|--------------|---|--------------------|----|----|
| | | | Sand | Silt | Clay | Organic | | | Cu | Pb | Zn |
| <u>RS-52-69</u> | <u>P</u> | | | | | | <u>3'</u> | | | | |
| <u>53</u> | <u>P</u> | | | | | | <u>12</u> | | | | |
| <u>54</u> | <u>P</u> | | | | | | <u>3'</u> | | | | |
| <u>55</u> | <u>"</u> | | | | | | <u>14</u> | | | | |
| <u>56</u> | <u>"</u> | | | | | | <u>2</u> | | | | |
| <u>57</u> | <u>"</u> | | | | | | <u>14</u> | | | | |
| <u>58</u> | <u>"</u> | | | | | | <u>2</u> | | | | |
| <u>59</u> | <u>"</u> | | | | | | <u>14</u> | <u>Some reddish rock</u> <u>but probably not</u> | | | |
| <u>60</u> | <u>"</u> | | | | | | <u>2</u> | | | | |
| <u>61</u> | <u>"</u> | | | | | | <u>14</u> | | | | |
| <u>62</u> | <u>"</u> | | | | | | <u>4</u> | <u>muddish bottom</u> | | | |
| <u>63</u> | <u>"</u> | | | | | | <u>4</u> | <u>"</u> | | | |
| <u>64</u> | <u>"</u> | | | | | | <u>12</u> | | | | |
| <u>65</u> | <u>"</u> | | | | | | <u>3</u> | <u>muddish</u> | | | |
| <u>66</u> | <u>"</u> | | | | | | <u>3</u> | <u>"</u> | | | |
| <u>67</u> | <u>"</u> | | | | | | <u>2</u> | <u>no apparent ox.</u> | | | |
| <u>68</u> | <u>"</u> | | | | | | <u>14</u> | | | | |