

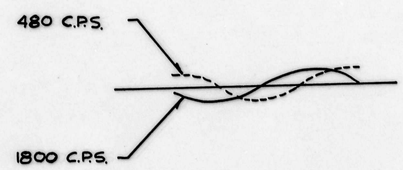



ANVIL MINING CORP.

- WHITEHORSE -

YETI GROUP

ELECTROMAGNETIC SURVEY

EXPLORATION BY GEOPHYSICS (YUKON) LTD.

SURVEY DATE : JULY 30 - AUG 7 1966
OPERATORS: CANNON, GAMBLE.
PROFILE SCALE : 40° DIP = 1"
RDG. INTERVAL : 100'
INST SPACING. : 400'

DATE : SEPT 20 1966
SCALE : 400' = 1"
CRONE HORIZONTAL LOOP SURVEY.
DR'N.: W. CANNON.

DWG No.
EWB-22

FILE: 10

inches
0 1 2
0 1 2 3 4 5
centimetres
YUKON GEOLOGICAL SURVEY
This reference scale bar has been added to the original image. It will scale at the same rate as the image, therefore it can be used as a reference for the original size.