



Curragh  
Resources Inc.

file 481

117 Industrial Rd.  
Whitehorse, Yukon Y1A 2T8  
Tel: (403) 668-3578  
Telex: 036 8359

1988 10 11

015675

MEMORANDUM

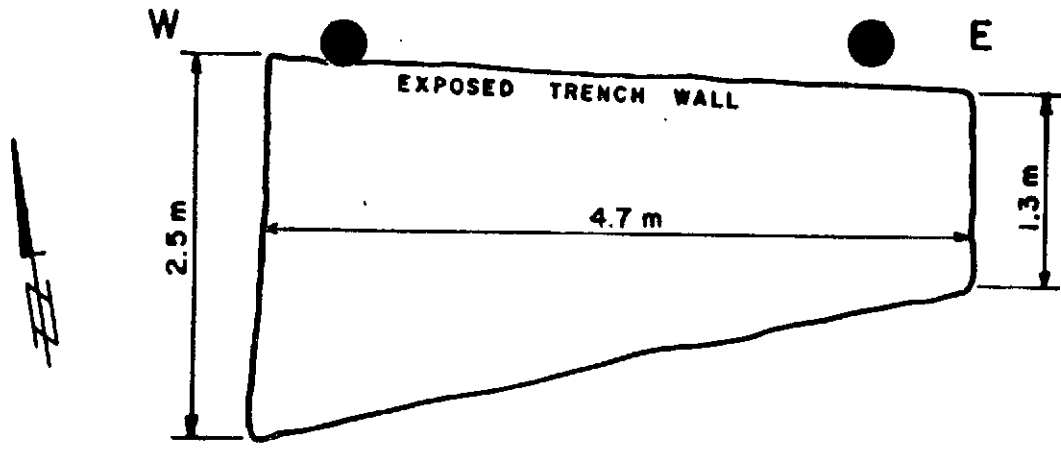
TO: Gregg Jilson  
File

FROM: Lee Pigage

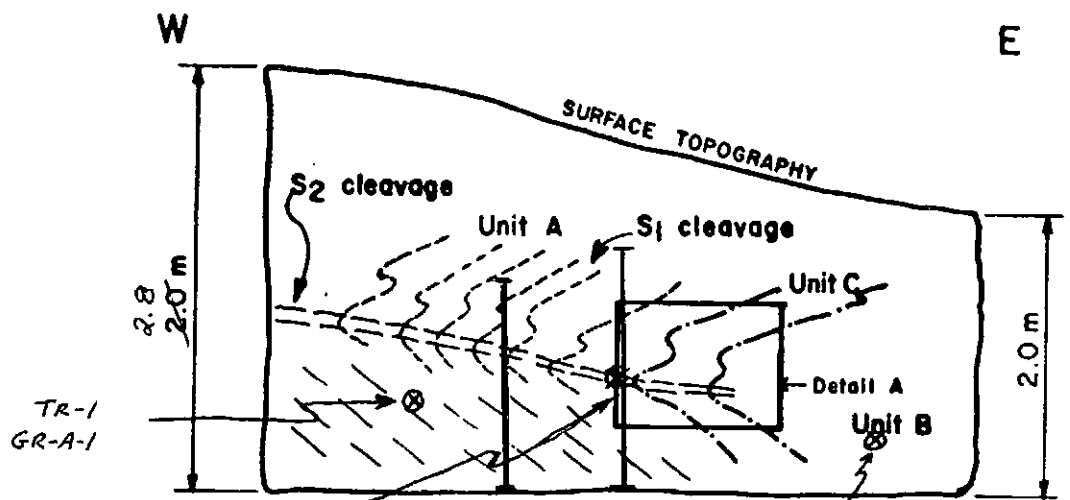
RE: 1988 MM Trenching Samples

Eighteen samples were collected during the mapping of the 1988 MM trenches. The attached spreadsheet and figures delineate the locations of the samples relative to the trenching report. A subset of 10 of these samples will be given to Bondar-Clegg for assay for the elements Cu, Pb, Zn, Ag, Au, Ba. Grab samples were broken and some material retained before being forwarded to Bondar-Clegg.

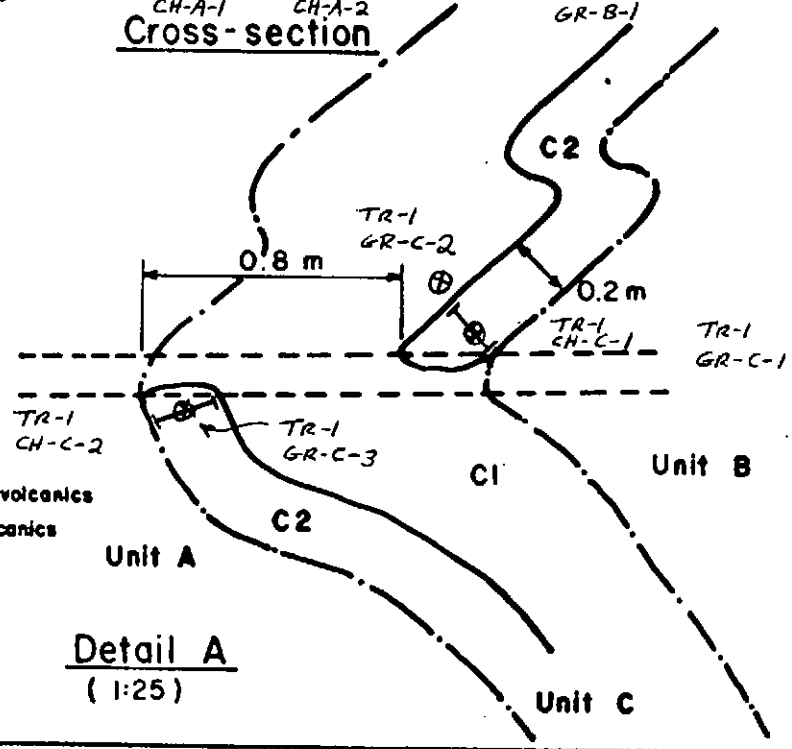
SAMPLE		TRENCH	UNIT	GRAB	CHIP	ANALYSIS
TR-1	GR-A-1	1	A	X		
TR-1	GR-A-2	1	A	X		
TR-1	CH-A-1	1	A		X	
TR-1	GH-A-2	1	A		X	*
TR-1	GR-B-1	1	B	X		
TR-1	CH-B-1	1	B		X	*
TR-1	GR-C-1	1	C	X		
TR-1	GR-C-2	1	C	X		
TR-1	GR-C-3	1	C	X		
TR-1	CH-C-1	1	C		X	*
TR-1	CH-C-2	1	C		X	*
TR-2	GR-B-1	2	B	X		*
TR-2	GR-D-1	2	D	X		*
TR-2	GR-Q-1	2	QUARTZ	X		*
TR-2	CH-1	2	-		X	*
TR-3	GR-1	3	QUARTZ	X		*
TR-3	GR-2	3	QUARTZ	X		*
TR-3	GR-3	3	B	X		*
TOTAL		18		12	6	10



Plan view



Cross-section



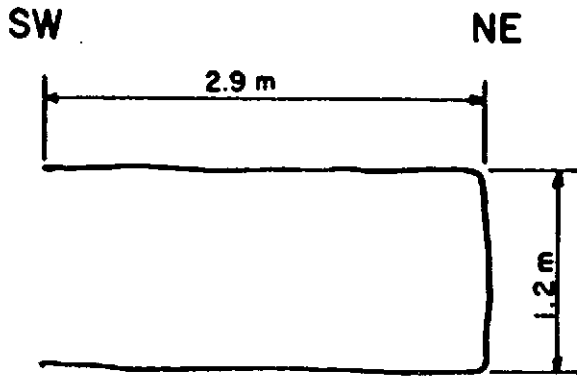
Detail A  
(1:25)

C1 = Intermediate to basic metavolcanics  
 C2 = Mineralized felsic metavolcanics

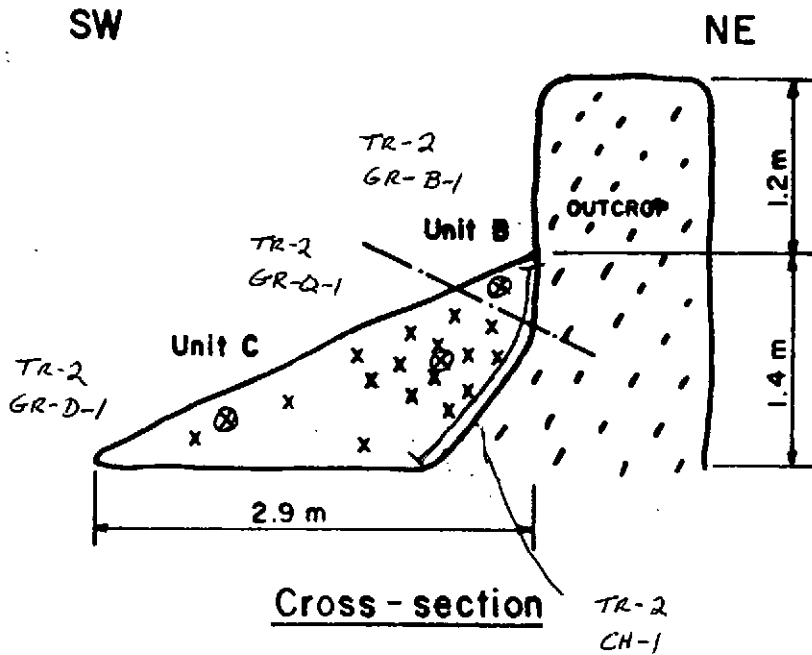


MM CLAIMS  
 GEOLOGY of 1988 TRENCH 1

DATE:	88-10-05
SCALE:	1:50
DRAWN BY:	TP
FIGURE:	4



Plan view



Cross-section

x - Quartz veining



**Carragh  
Resources  
Inc.**

**MM CLAIMS**  
**GEOLOGY of 1988 TRENCH 2**

DATE: 88-10-05

SCALE: 1:50

DRAWN BY: TP

FIGURE: 5