












DYNASTY EXPLORATIONS LTD. - GAL CLAIM GROUP

SCALE : 1000 0 1000 2000 3000 4000 5000 FEET

-  Calc-Silicate Hornfels
-  Limestone, Limey Sediments
-  Greenstone
-  Chlorite Schist
-  Sericite Schist
-  Foliation (F2 ≈ F1)
-  Joints
-  Dragfolds
-  Faults
-  Silt Sample
-  Aeromagnetic Contour "A" to "E" - see text

