

A. Charlie
17~~th~~ Sept 69

Traverse at 1050

105-A-8

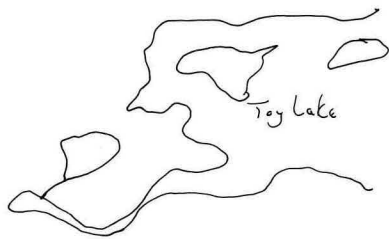
Poison
Lake

MA #37

Plot 6 GRG

015815

Plotted
Cops



Toy Lake



Traverse 120°

T. Charlie
16 Sept 69

MA # ~~35~~ 36

Alfred Charlie
Sept 18
Soil

A20693-105

Plotted
GRS



A20693-104

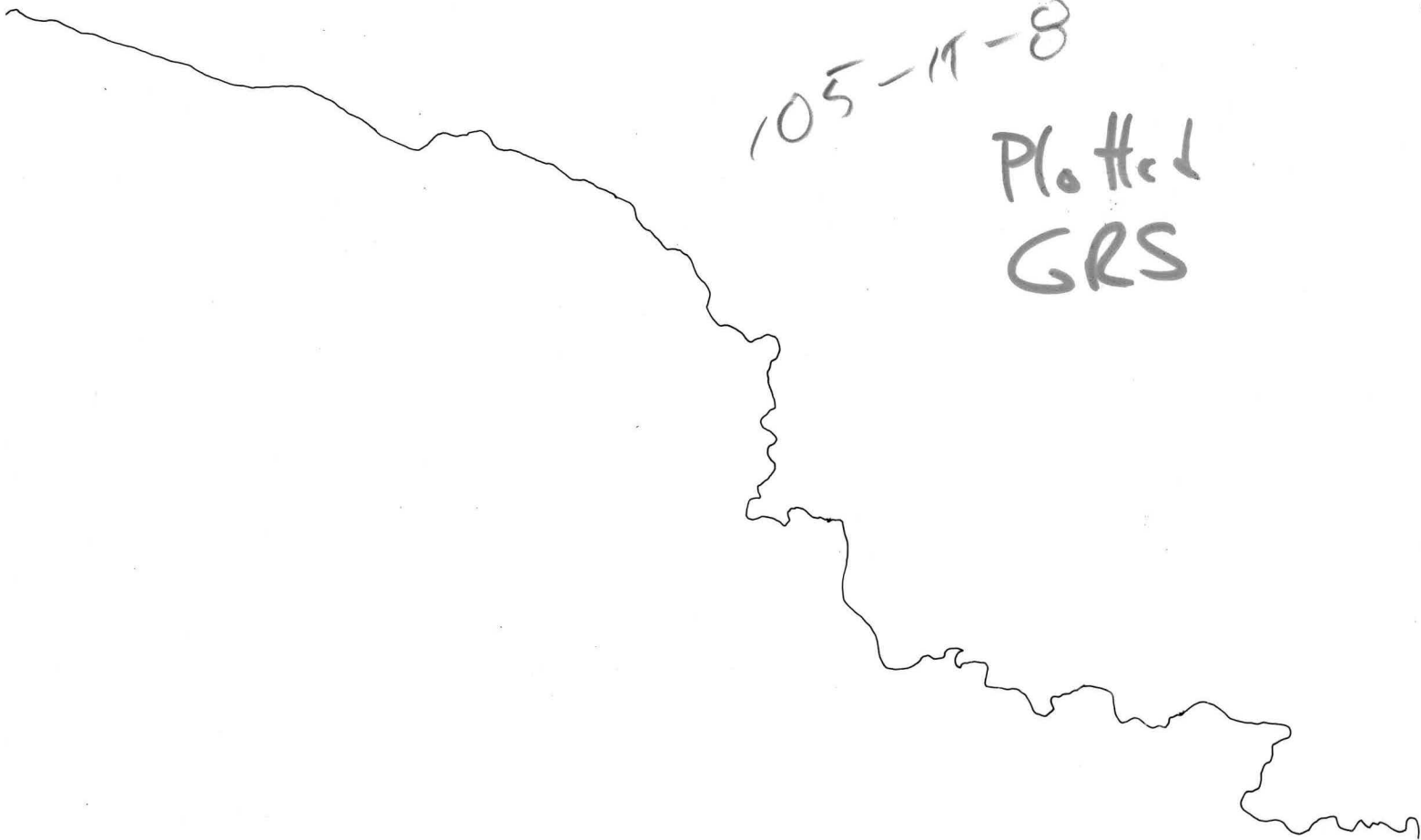
T. Charlie

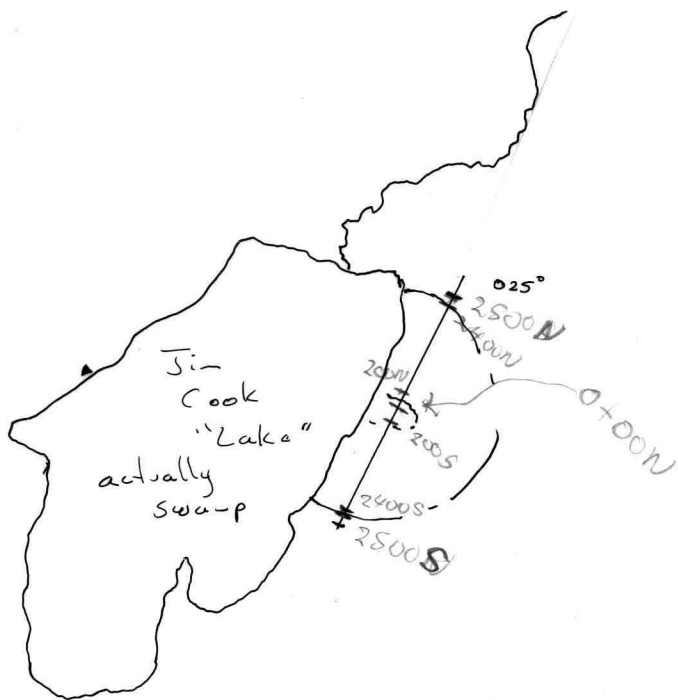


150-5000'

105-17-8

Plotted
GRS






6000' at 025

Greg Hainkeul
16 Sept 69

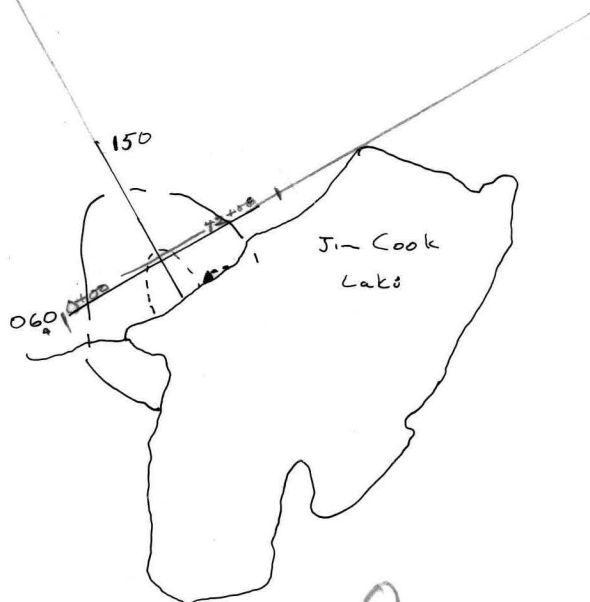
105-K-8

Plotted
G.R.S



A20693-103

Pl. Charlie
Sept 16/69
Soil



105-K-8

150 - 5000'
060 - 5000'

Plotted
GRS

Tay River

A-20693-103

SEPT 10/69

105-K-8

MA-# 29

JIM COOK
LAKE


Plot of
GRS

△ Peak

MA-33

Course
@ 250°

Gravelly alluvium
& Glacial DEPOSITS
NO OUTCROP



MA-34

105-K-8

Sept 10/1969
TIM COATES
MA-25-B

Plotted
Coates Sanford

