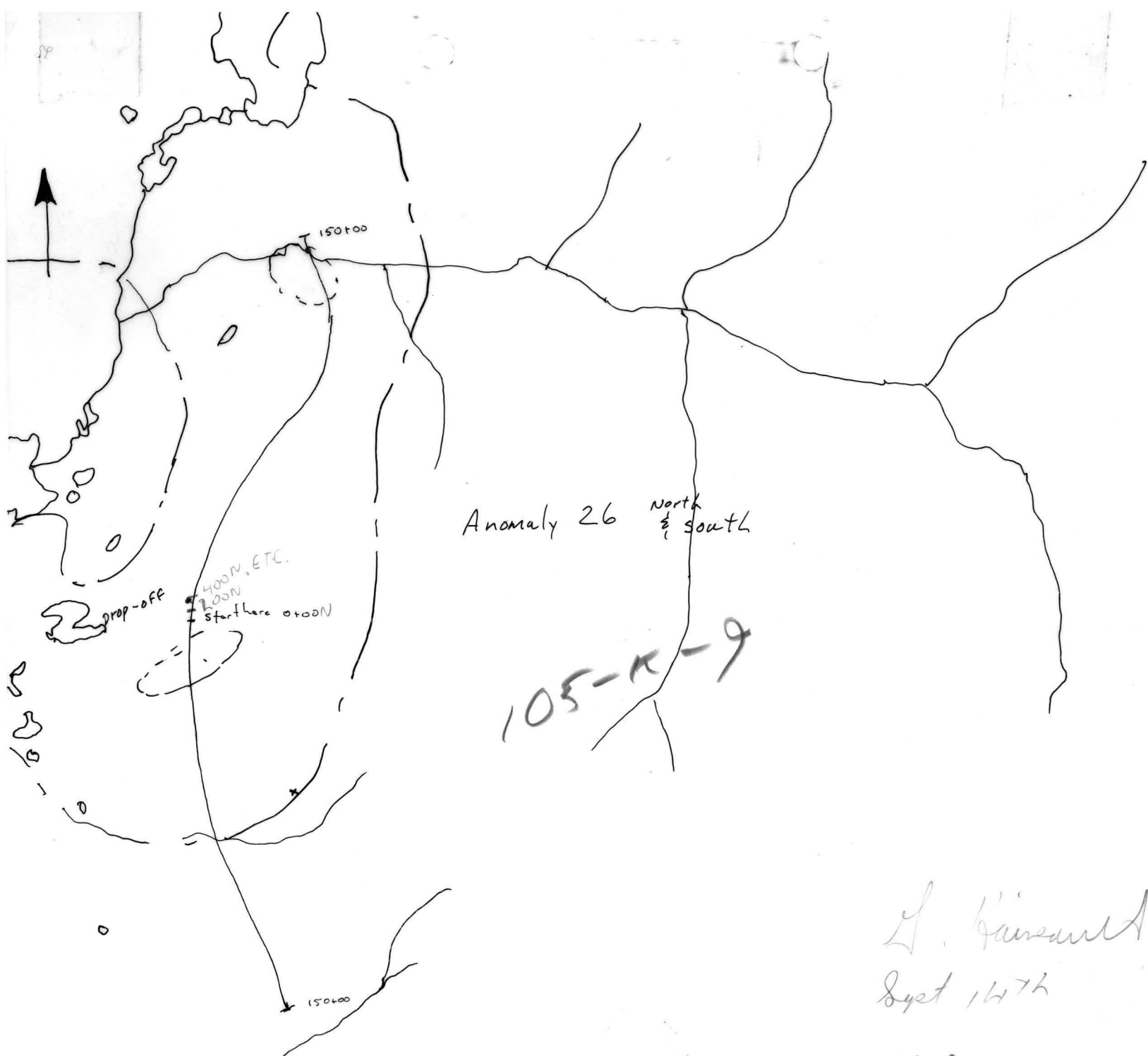


105-K-9
Waldner



015820

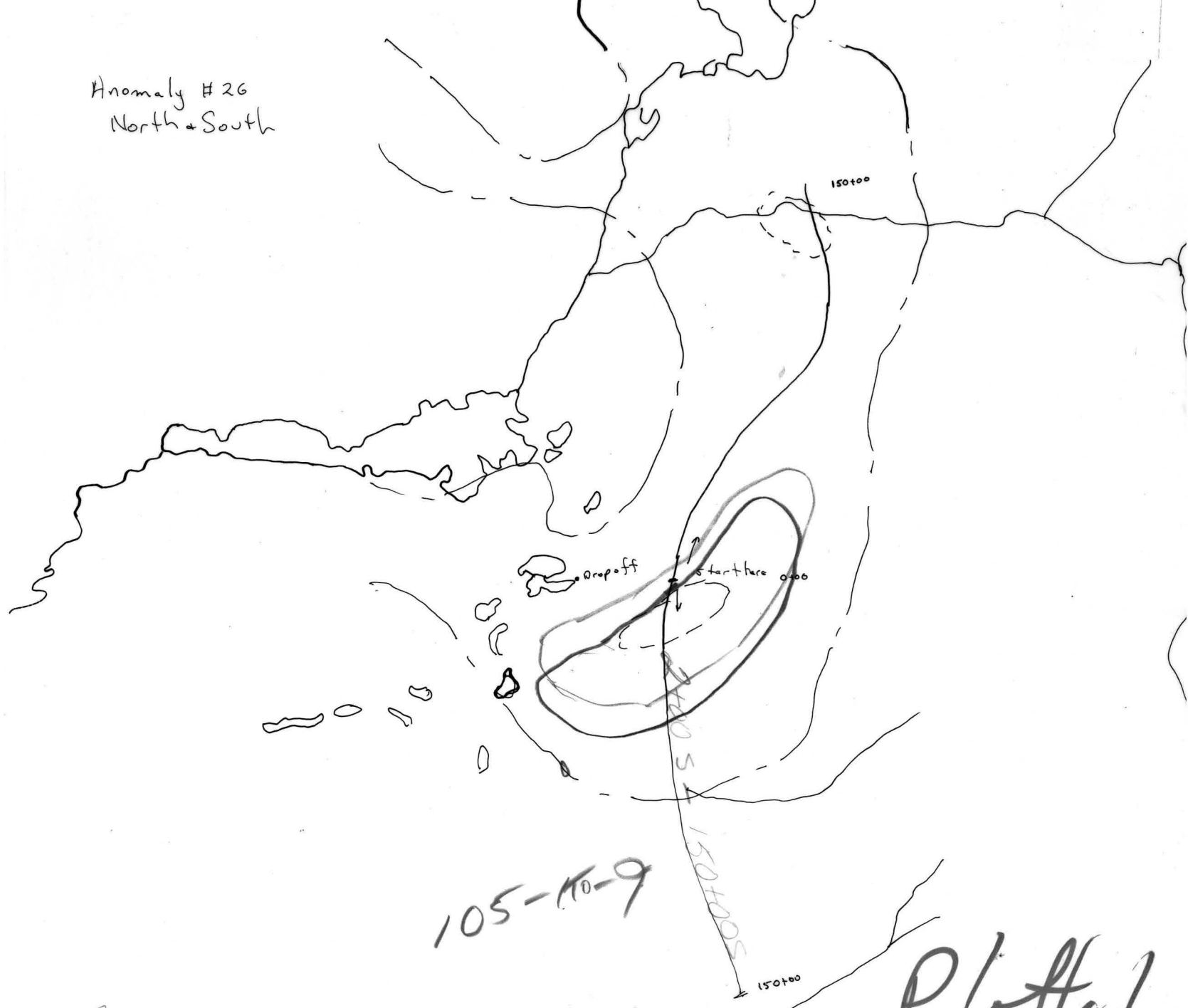


L. Gansert
Sept 14th

Plotted
GRS

A20695-44

Anomaly # 26
North + South



Juddy Charlie
Sept. 14/69

A 20695-43

Plotted
GLS

A. Charlie
Sept. 15/69
oil

65-56902 H




MA - 26 C

Plotted
GRS



105-K-9



130 5000 ft
040 3000 ft

Laforca
Lake

Teddy
Lake

Mag. Anomaly # 26 C

105-K-9

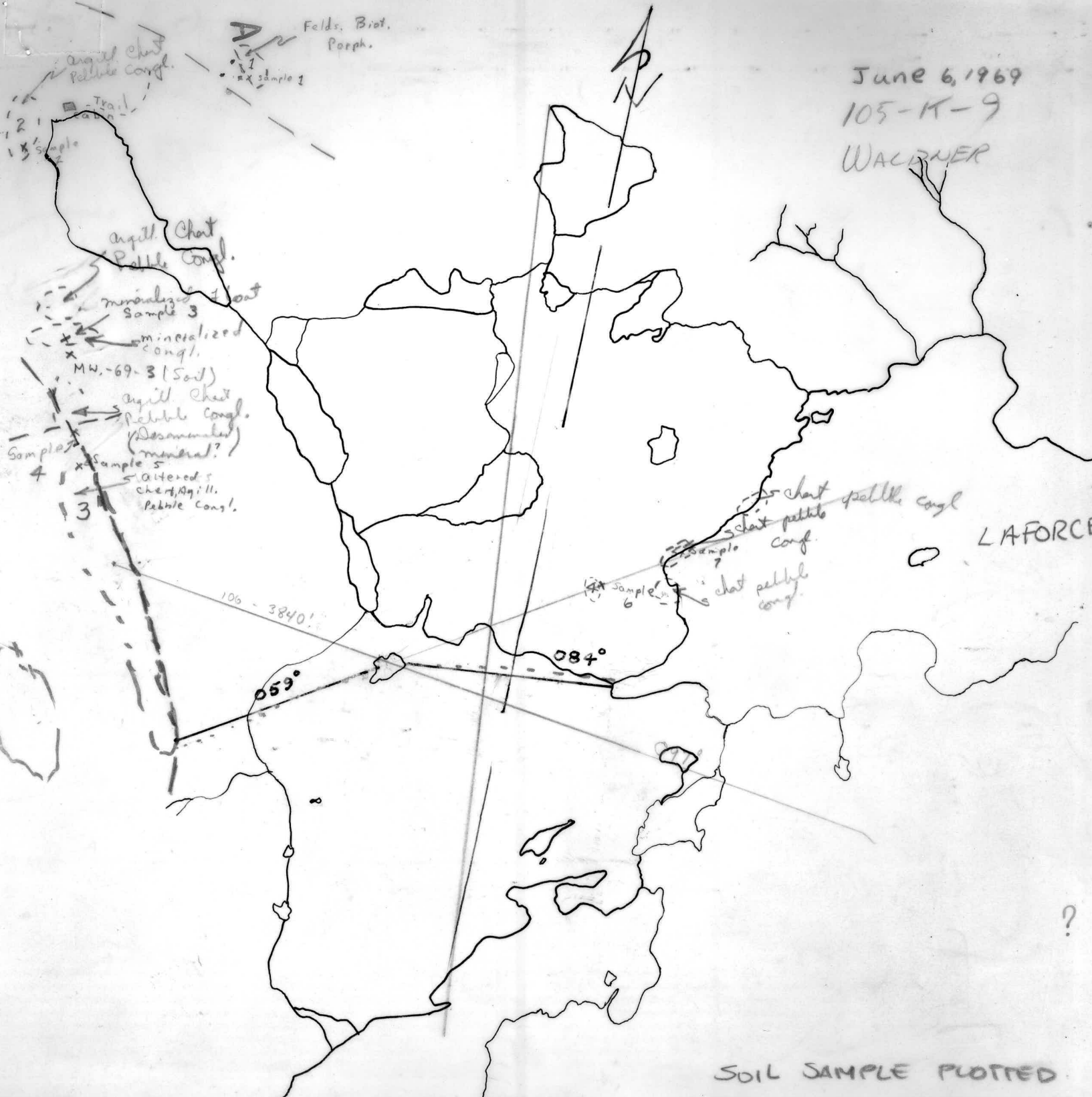
Plotted
GLS

130 - 5000 ft
040 - 3000 ft

Teddy Charlie
Sept. 15/69

Felds. Biot.
Porph.

June 6, 1969
105-K-9
WALBURN



SOIL SAMPLE PLOTTED

JUNE 13 1969
WALDNER
A-12850-155

105 $\frac{K}{9}$



PLOTTED

JULY 1969

May 30, 1969

105-K-9

A12540-225

105-K-9

TC-69-1 (Rock chip)

TC-69-2 (soil)

TC-69-3 (s.l.t.)

