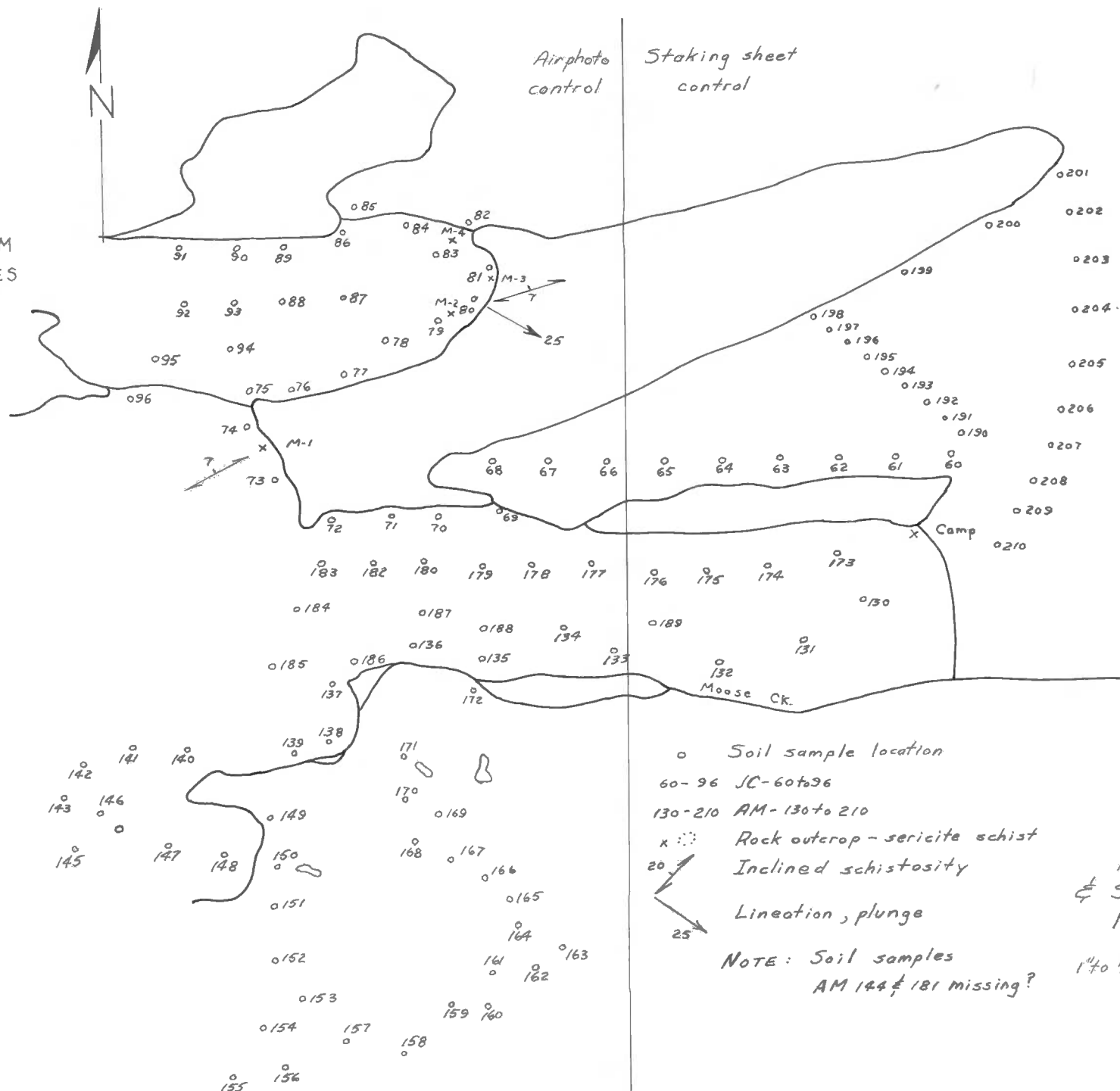


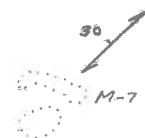
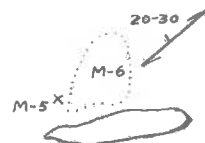
VIM
KES



Airphoto
control

Staking sheet
control

105 K 2



- Soil sample location
- 60-96 JC-60 to 96
- 130-210 AM-130 to 210
- x :: Rock outcrop - sericite schist
- 20 ↗ Inclined schistosity
- 25 ↘ Lineation, plunge

NOTE: Soil samples
AM 144 & 181 missing?

SKETCH OF
RECON. GEOLOGY
& SOIL SAMPLE LOCATIONS
Moose Creek Area, Y.T.

1/4 to 1/2 mi.

J.D.C.
13/10/65

016043