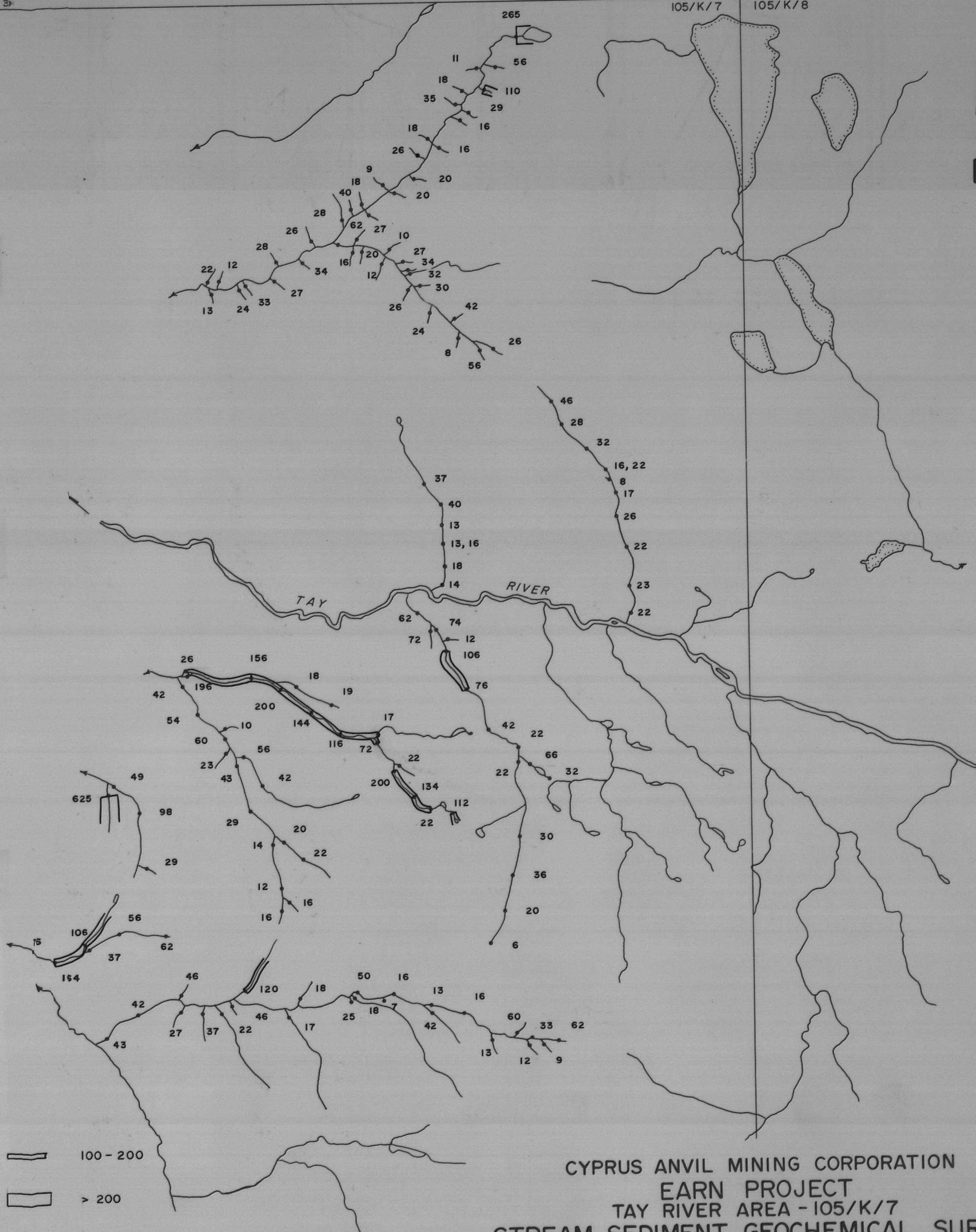




62° 30'

105/K/10 105/K/9
105/K/7 105/K/8

62° 30'




 100 - 200
 > 200

To company: A report on the
 Earn Project, Oct. 1975 by G. Jilson

CYPRUS ANVIL MINING CORPORATION
 EARN PROJECT
 TAY RIVER AREA - 105/K/7
 STREAM SEDIMENT GEOCHEMICAL SURVEY
 Cold Extractable Zinc

1 : 50,000



Oct. 1975

MAP No. 19

016259