LEGEND

- 1987 BULLDOZER TRENCH
- 1987 DRILL HOLE : completed or in progress/planned
- OLD SURFACE DRILL HOLE (1952-69) (partial Pt and Pd assays only)
- possible drill holes
- GABBRO MAPPED ON SURFACE

SCALE 1:10,000

0 100 200 300 400 500 m

0 500 1000 2000 ft.

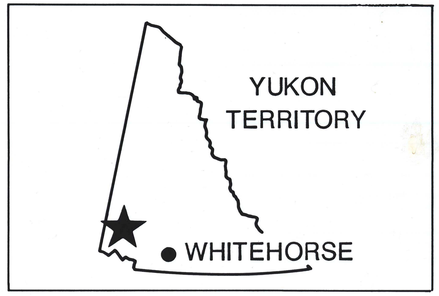

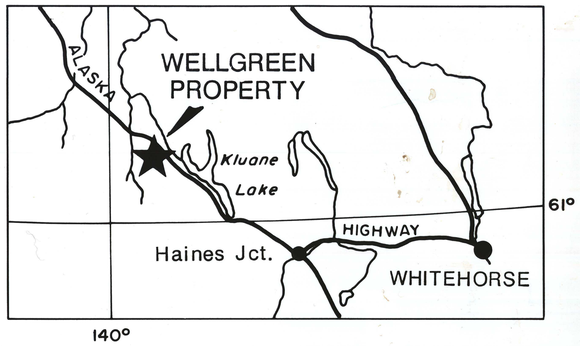

LONGITUDINAL SECTION

NW — SE

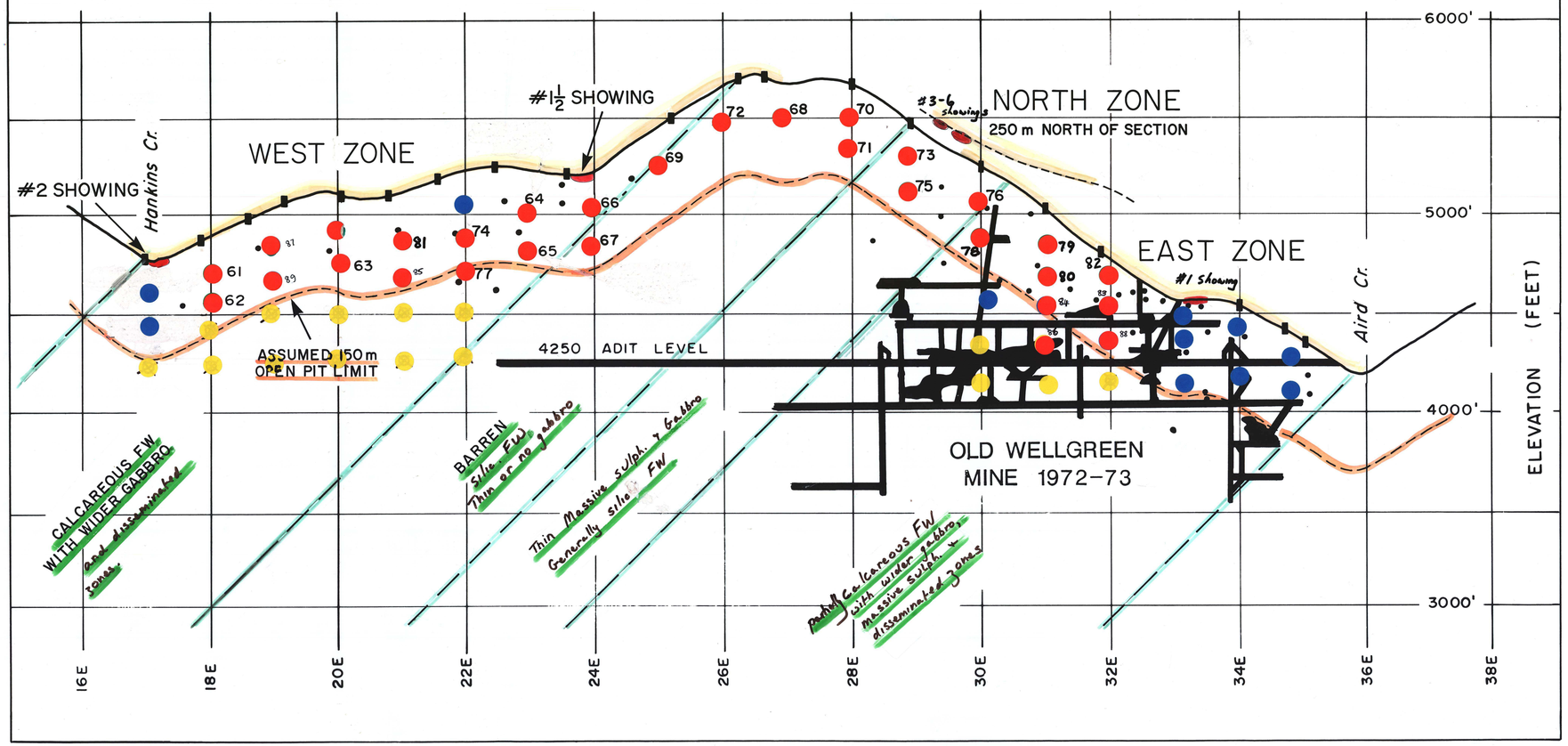

ARCHER, CATHRO & ASSOCIATES (1981) LIMITED

HOLE AND TRENCH LOCATIONS

WELLGREEN PROPERTY

YUKON TERRITORY

July 18, 1987

016281

M-590-PR-12