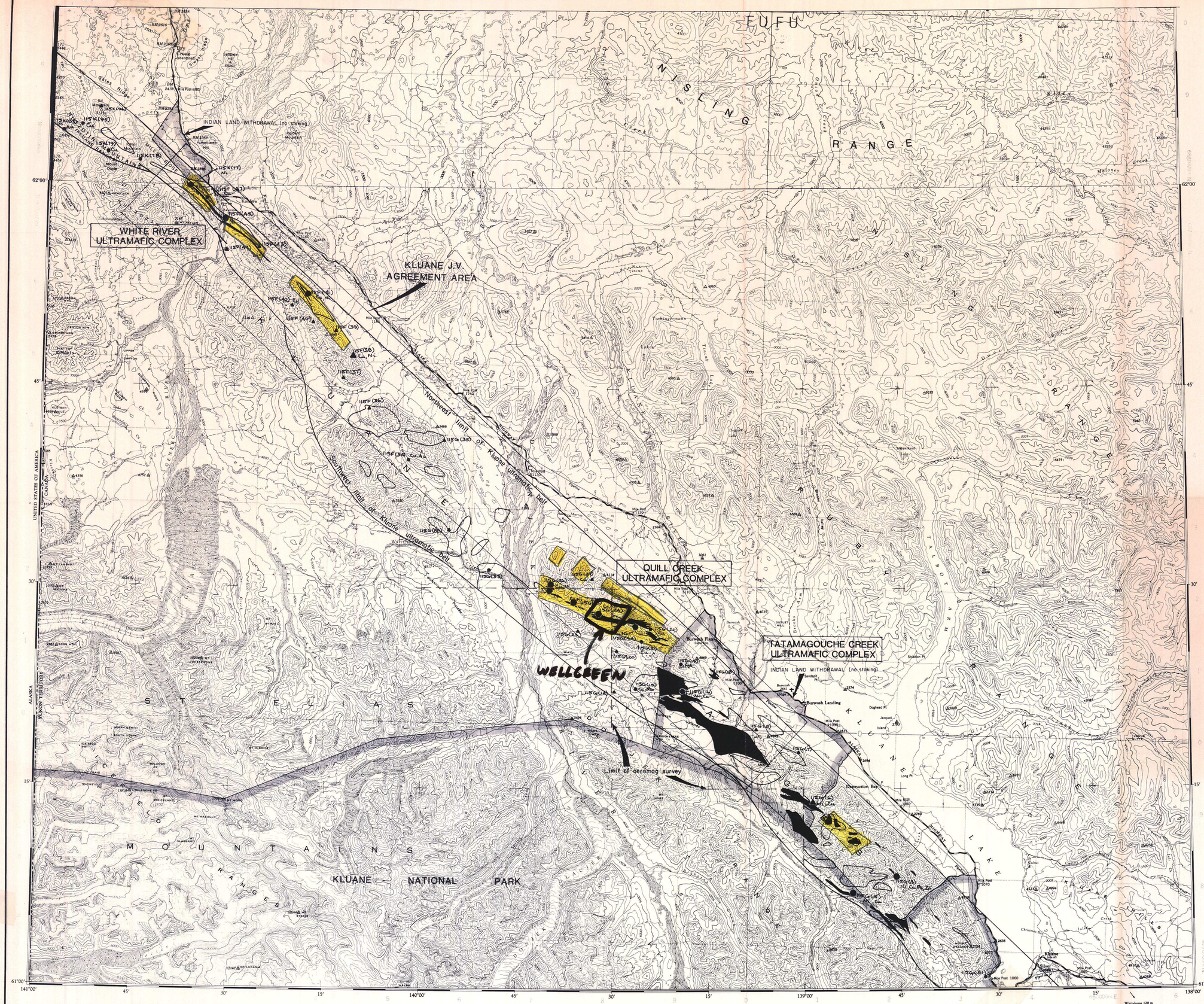

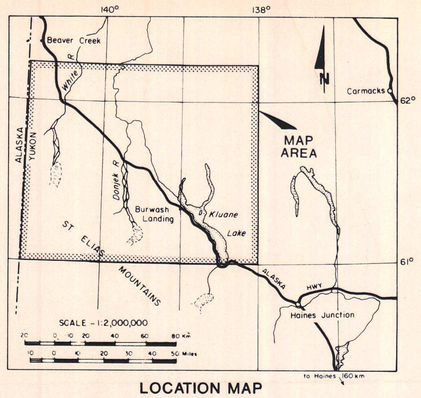

LOCATION MAP

LEGEND

- Kluane J.V. Agreement Area
- faults bounding Kluane ultramafic belt
- aeromagnetic anomaly
- mafic and/or ultramafic rocks
- Cu, Ni (Pt, Pd) occurrence with NCMI reference
- other metal occurrence with NCMI reference



Figure 1

ARCHER, CATHRO & ASSOCIATES (1981) LIMITED

REGIONAL COMPILATION

KLUANE JOINT VENTURE

SCALE 1:250,000

0 5 10 15 20 25 km

0 5 10 15 miles

016294

To accompany report dated Jan, 1987